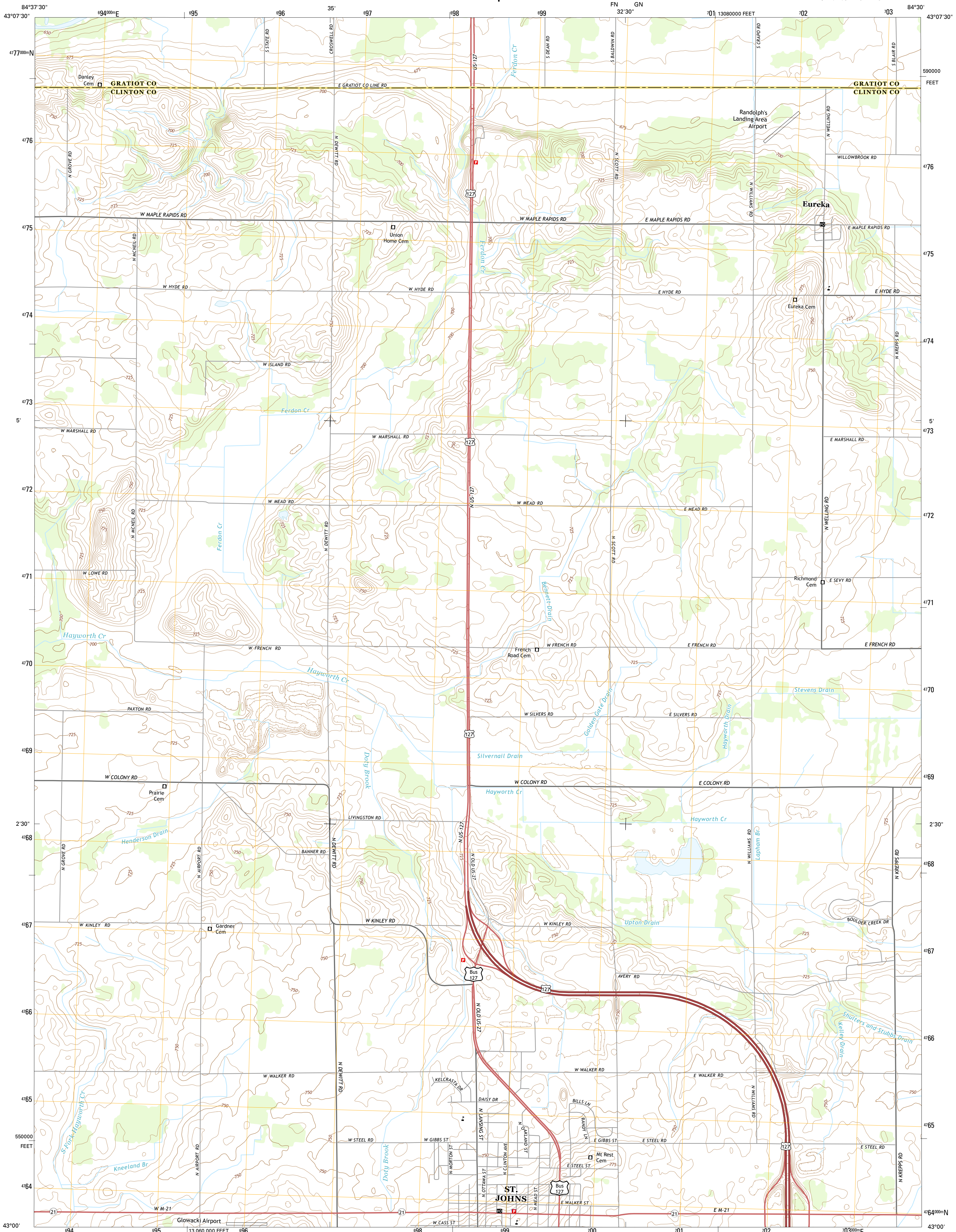




U.S. DEPARTMENT OF THE INTERIOR
U.S. GEOLOGICAL SURVEY



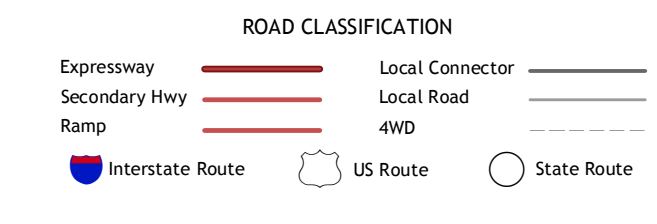
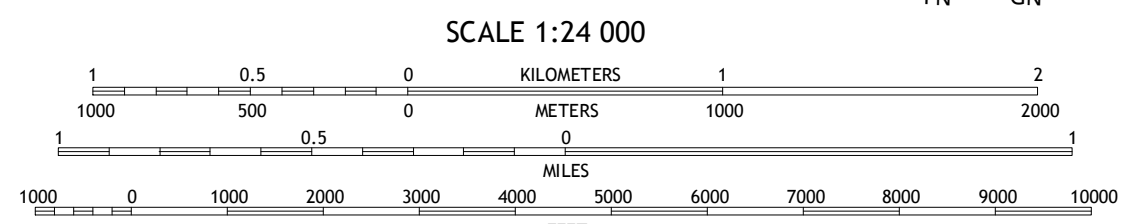
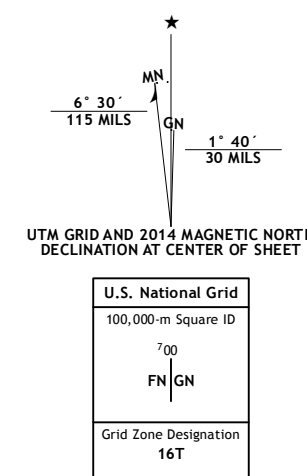
SAINT JOHNS NORTH QUADRANGLE
MICHIGAN
7.5-MINUTE SERIES



Produced by the United States Geological Survey
North American Datum of 1983 (NAD83)
World Geodetic System of 1984 (WGS84), Projection and
1 000-meter grid: Universal Transverse Mercator, Zone 16T
10 000-foot ticks: Michigan Coordinate System of 1983 (south zone)

This map is not a legal document. Boundaries may be generalized for this map scale. Private lands within government reservations may not be shown. Obtain permission before entering private lands.

Imagery: NADP, June 2012 - July 2012
Roads: HERE, 2013
Names: GNS, 2013
Hydrography: National Hydrography Dataset, 2012
Contours: National Elevation Dataset, 2007
Boundaries: Multiple sources; see metadata file 1972-2013
Public Land Survey System: BLM, 2011



1	2	3
4	5	6
7	8	

1 Perrinton
2 Pompeii
3 Ashley
4 Maple Rapids
5 Ovid West
6 Riley
7 Saint Johns South
8 Price

SAINT JOHNS NORTH, MI
2014

