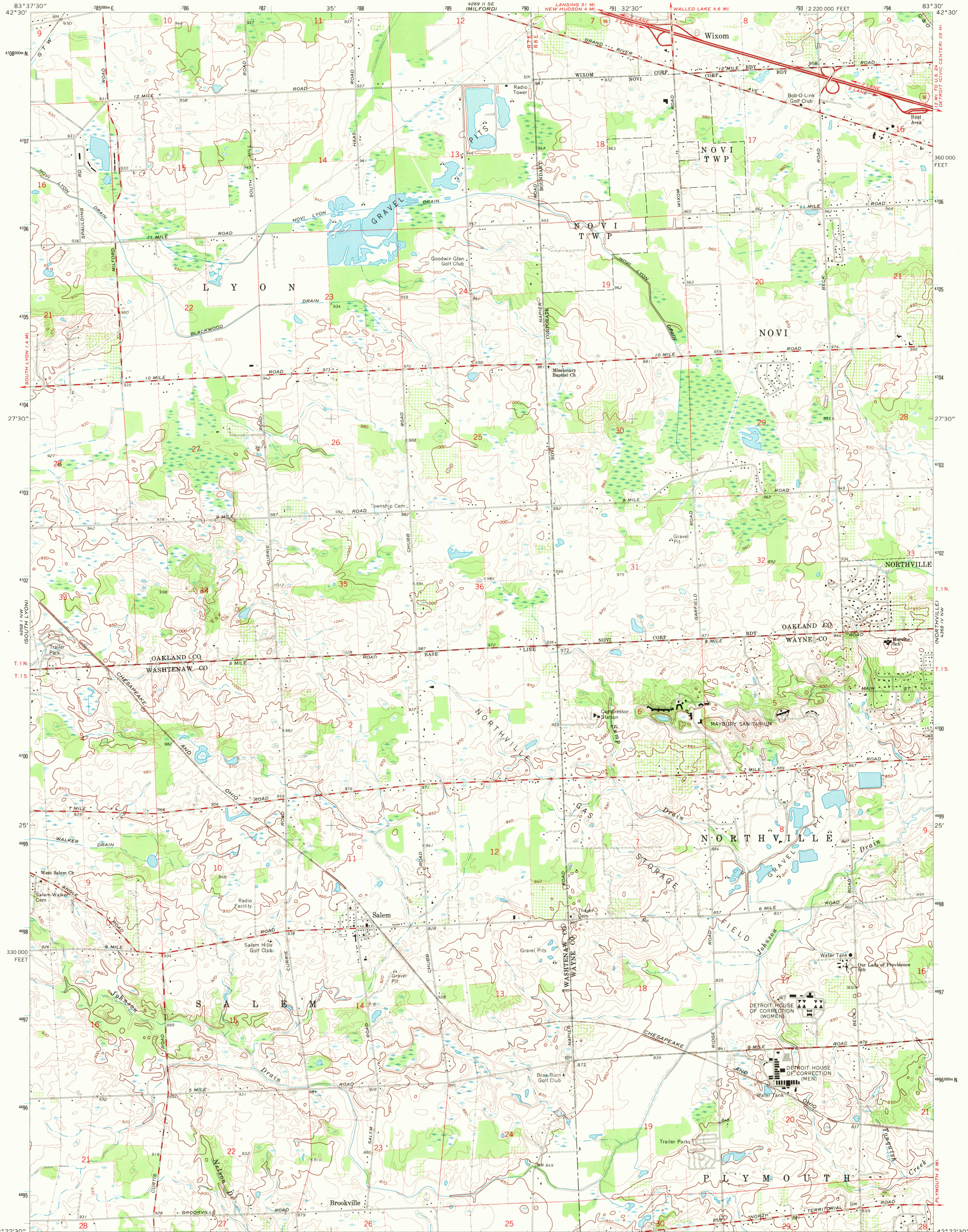


UNITED STATES  
DEPARTMENT OF THE INTERIOR  
GEOLOGICAL SURVEY

SALEM QUADRANGLE  
MICHIGAN  
7.5 MINUTE SERIES (TOPOGRAPHIC)  
NE/4 SOUTH LYON 15' QUADRANGLE

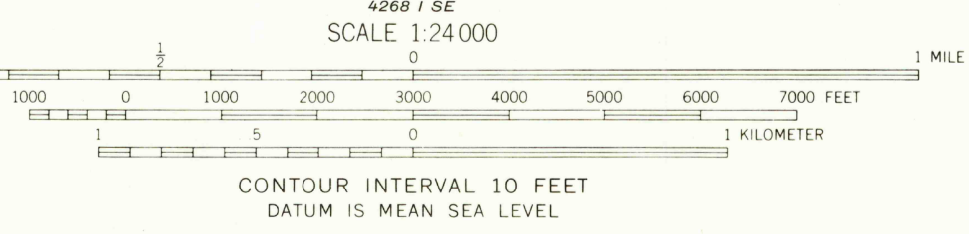
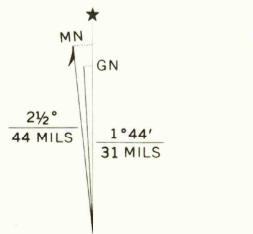


Mapped, edited, and published by the Geological Survey in cooperation with State of Michigan agencies  
Control by USGS and USC&GS

Planimetry by photogrammetric methods from aerial photographs taken 1952  
Topography by planimetric surveys 1941-42 and 1953. Revised from aerial photographs taken 1967. Field checked 1969

Polyconic projection. 1927 North American datum  
10,000-foot grid based on Michigan coordinate system, south zone  
1000-meter Universal Transverse Mercator grid ticks, zone 17, shown in blue

Fine red dashed lines indicate selected fence and field lines where generally visible on aerial photographs. This information is unchecked



ROAD CLASSIFICATION

Primary highway, all weather, hard surface	Light duty road, all weather, improved surface
Secondary highway, all weather, hard surface	Unimproved road, fair or dry weather
	Interstate Route



HISTORICAL FILE  
TOPOGRAPHIC DIVISION

SALEM, MICH.  
NE/4 SOUTH LYON 15' QUADRANGLE  
N4222.5-W8330.7.5

1969  
AMS 4268 I NE—SERIES V862

THIS MAP COMPLIES WITH NATIONAL MAP ACCURACY STANDARDS  
FOR SALE BY U. S. GEOLOGICAL SURVEY, WASHINGTON, D. C. 20242  
A FOLDER DESCRIBING TOPOGRAPHIC MAPS AND SYMBOLS IS AVAILABLE ON REQUEST