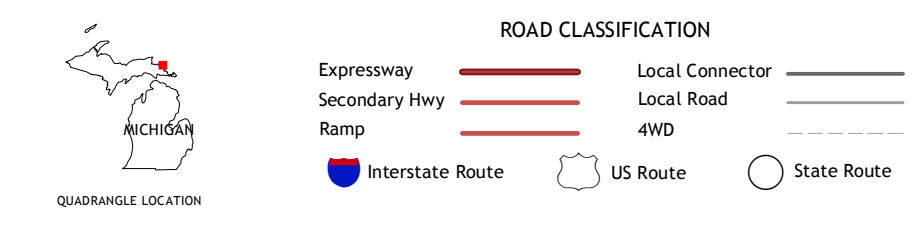
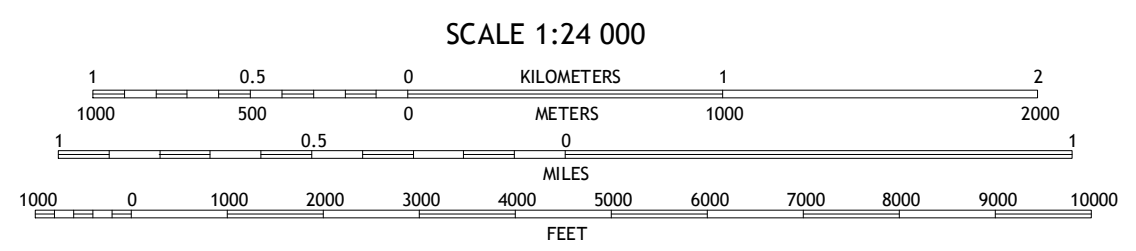
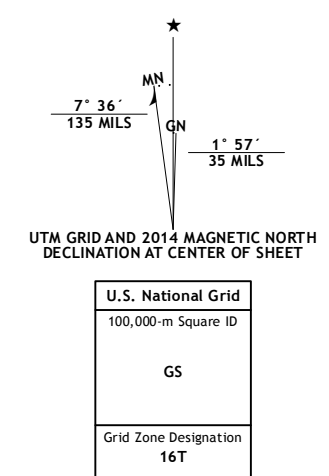


Produced by the United States Geological Survey
North American Datum of 1983 (NAD83)
World Geodetic System of 1984 (WGS84), Projection and 1 000-meter grid: Universal Transverse Mercator, Zone 16T
10 000-foot ticks: Michigan Coordinate System of 1983 (north zone)
This map is not a legal document. Boundaries may be generalized for this map scale. Private lands within government reservations may not be shown. Obtain permission before entering private lands.
Imagery: NAIP, July 2012
Roads: HERE, ©2013
Names: GNIS, 2013
Hydrography: National Hydrography Dataset, 2012
Contours: National Elevation Dataset, 1998
Boundaries: Multiple sources; see metadata file 1972-2013
Public Land Survey System: BLM, 2011



ADJOINING QUADRANGLES table with 8 cells: 1 Shallows OE N, 2 Sault Ste. Marie South OE N, 3 Payment, 4 Shallows, 5 Baie de Wasai, 6 Dafter, 7 Barbeau, 8 Oak Ridge

SAULT STE. MARIE SOUTH, MI 2014

