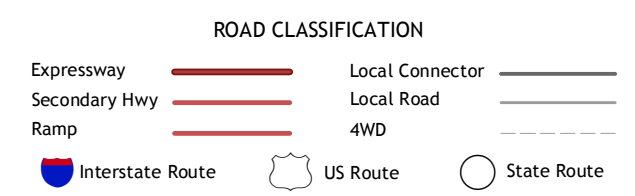
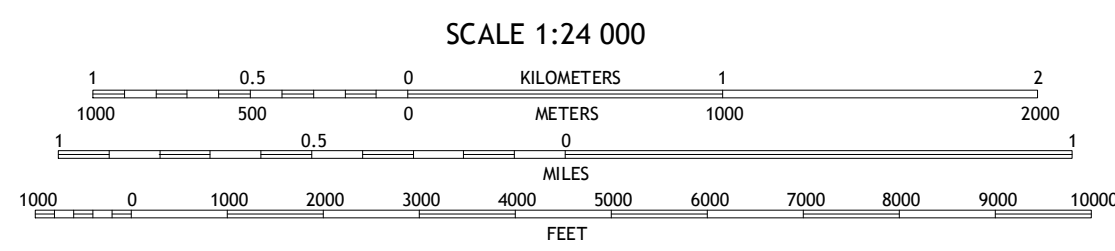
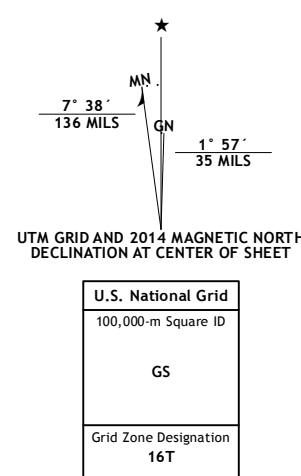


Produced by the United States Geological Survey  
North American Datum of 1983 (NAD83)  
World Geodetic System of 1984 (WGS84). Projection and  
1 000-meter grid: Universal Transverse Mercator, Zone 16T  
10 000-foot ticks: Michigan Coordinate System of 1983 (north  
zone)  
This map is not a legal document. Boundaries may be  
generalized for this map scale. Private lands within government  
reservations may not be shown. Obtain permission before  
entering private lands.  
Image:.....NAP, July 2012  
Roads:.....HERE, 02013  
Names:.....GNIS, 2013  
Hydrography:.....National Hydrography Dataset, 2012  
Contours:.....National Elevation Dataset, 1998  
Boundaries:.....Multiple sources; see metadata file 1972 - 2013  
Public Land Survey System:.....BLM, 2011



1	2	3	4
5	6	7	8

1 Shallows OE N  
2 Payment  
3 Shallows  
4 Sault Ste. Marie South  
5 Sault Ste. Marie  
6 Base de Wasal

**SAULT STE. MARIE SOUTH OE N, MI-ON**  
2014

