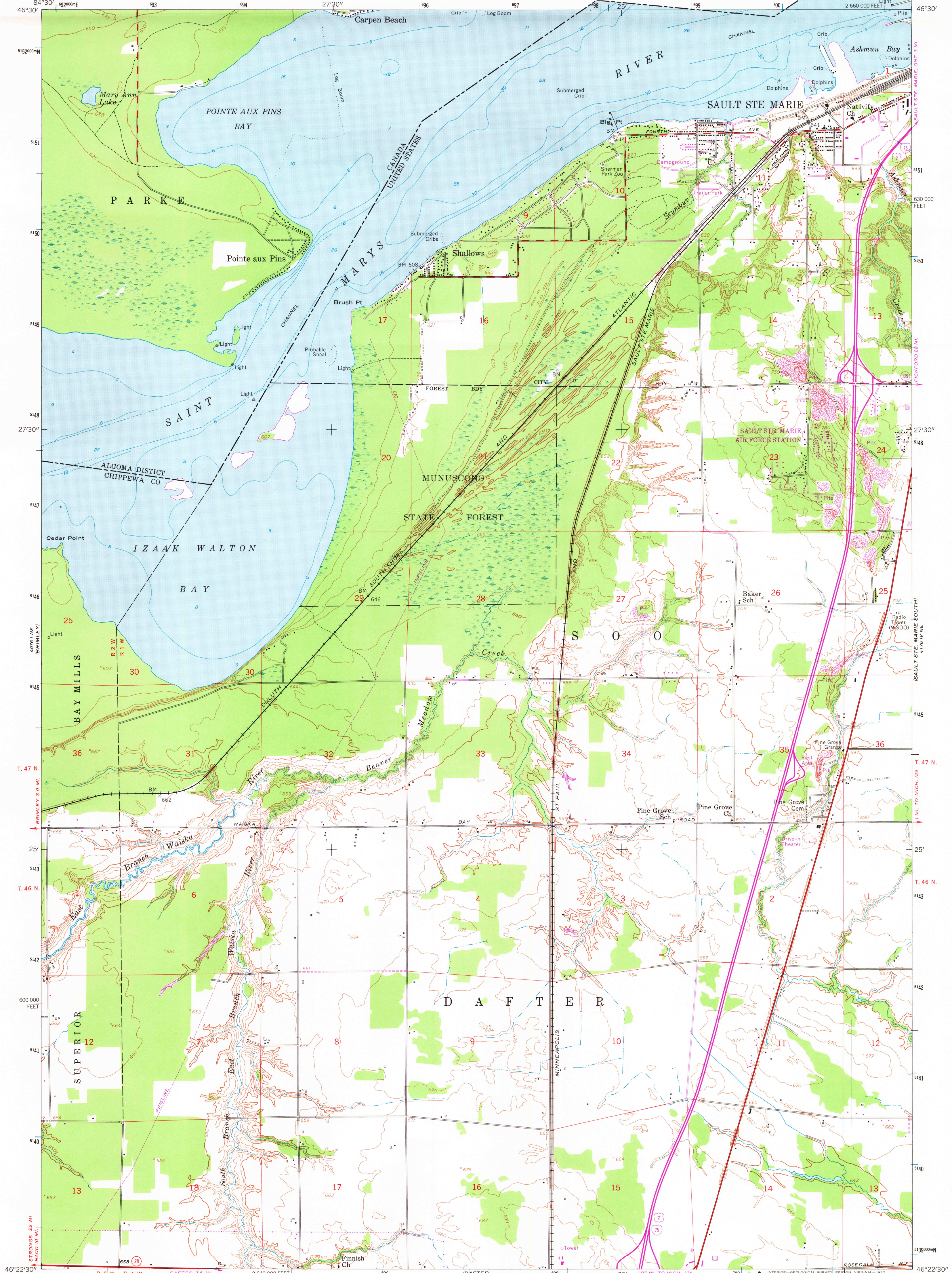


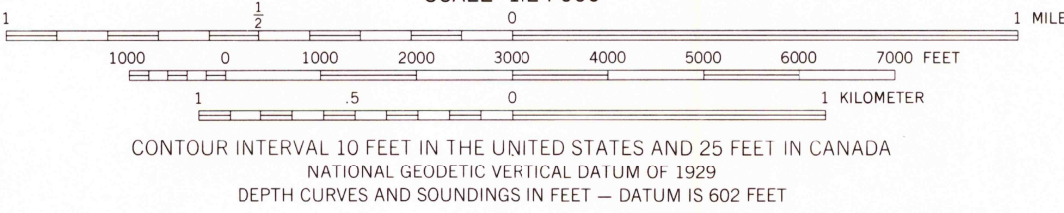
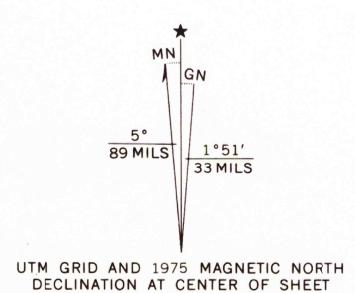
UNITED STATES  
DEPARTMENT OF THE INTERIOR  
GEOLOGICAL SURVEY

UNITED STATES  
DEPARTMENT OF THE ARMY  
CORPS OF ENGINEERS

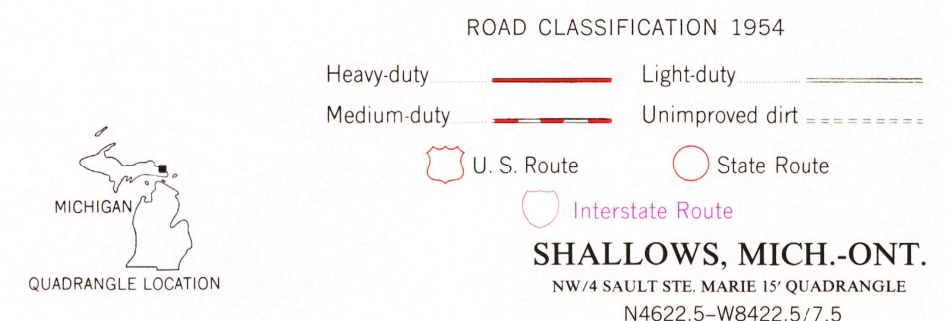
SHALLOWS QUADRANGLE  
MICHIGAN-ONTARIO  
7.5 MINUTE SERIES (TOPOGRAPHIC)  
NW/4 SAULT STE. MARIE 15' QUADRANGLE



Mapped by the Army Map Service  
Published for civil use by the Geological Survey  
Control by USC&GS, USCE, U. S. Lake Survey  
and International Boundary Commission  
U. S. topography from aerial photographs by photogrammetric  
methods. Aerial photographs taken 1950. Field check 1951  
Canadian topography from Department of National Defence,  
dated 1939  
Hydrography compiled from U. S. Lake Survey chart 63 (1955)  
Polyconic projection. 1927 North American datum  
10,000-foot grid based on Michigan coordinate system, north zone  
1000-meter Universal Transverse Mercator grid ticks,  
zone 16, shown in blue  
Unchecked elevations are shown in brown



THE U.S. PORTION OF THIS MAP COMPLIES WITH NATIONAL MAP ACCURACY STANDARDS  
FOR SALE BY U. S. GEOLOGICAL SURVEY, RESTON, VIRGINIA 22092  
A FOLDER DESCRIBING TOPOGRAPHIC MAPS AND SYMBOLS IS AVAILABLE ON REQUEST



Revisions shown in purple compiled by the Geological Survey  
from aerial photographs taken 1975. This information  
not field checked. Canadian portion not revised  
USGS  
Historical File  
Topographic Division  
1951  
PHOTOREVISED 1975  
AMS 4176 IV NW-SERIES V862

2720 DEC 06 1977