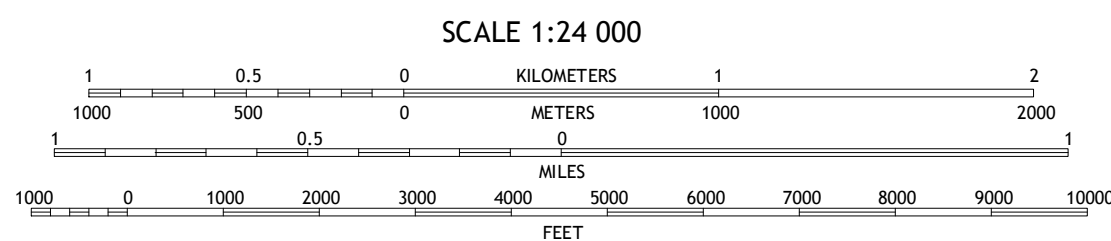
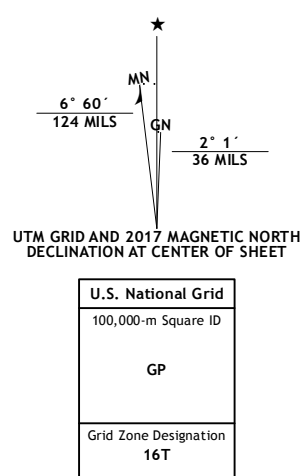


Produced by the United States Geological Survey
North American Datum of 1983 (NAD83)
World Geodetic System of 1984 (WGS84). Projection and
1 000-meter grid: Universal Transverse Mercator, Zone 16T
10 000-foot ticks: Michigan Coordinate System of 1983 (south
zone)

This map is not a legal document. Boundaries may be
generalized for this map scale. Private lands within government
reservations may not be shown. Obtain permission before
entering private lands.

Imagery	U.S. NAIP, October 2014
Roads	U.S. Census Bureau, 2015
Names	GNIS, 2016
Hydrography	National Hydrography Dataset, 2014
Contours	National Elevation Dataset, 2013
Boundaries	Multiple sources; see metadata file 1972 - 2016
Public Land Survey System	BLM, 2016
Wetlands	FWS National Wetlands Inventory 1977 - 2014



CONTOUR INTERVAL 5 FEET
NORTH AMERICAN VERTICAL DATUM OF 1988

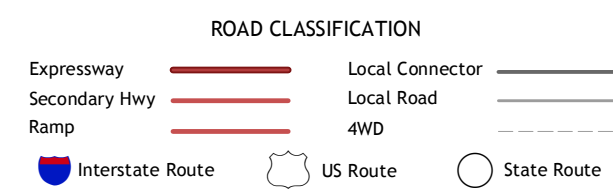
This map was produced to conform with the
National Geospatial Program US Topo Product Standard, 2011.
A metadata file associated with this product is draft version 0.6.19



1	2	3
4	5	6
7	8	

ADJOINING QUADRANGLES

- 1 Midland South
- 2 Auburn
- 3 Bay City
- 4 Hemlock
- 5 Saginaw
- 6 Saint Charles
- 7 Alicia
- 8 Bridgeport



SHIELDS, MI
2017

