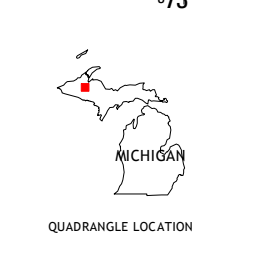
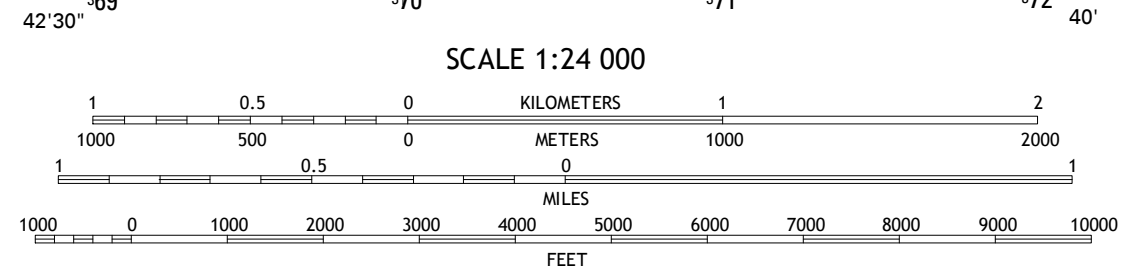
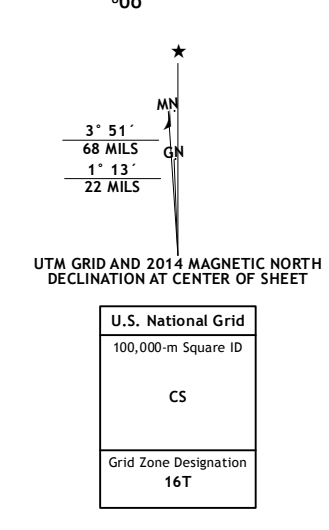


Produced by the United States Geological Survey North American Datum of 1983 (NAD83) World Geodetic System of 1984 (WGS84) Projection and 1 000-meter grid: Universal Transverse Mercator, Zone 16T 10 000-foot ticks: Michigan Coordinate System of 1983 (north zone)



ADJOINING QUADRANGLES table with 8 cells containing numbers 1-8 and names: 1 Vista Falls, 2 Prickett Lake, 3 Baraga Plains, 4 Echo Lake, 5 Covington, 6 Glitter Lake, 7 Marten Lake, 8 Tunis

ROAD CLASSIFICATION table: Expressway, Secondary Hwy, Ramp, Interstate Route, FS Primary Route, FS Passenger Route, Local Connector, Local Road, AWD, US Route, FS High Clearance Route, State Route

Check with local Forest Service unit for current travel conditions and restrictions.

SIDNAW, MI 2014

