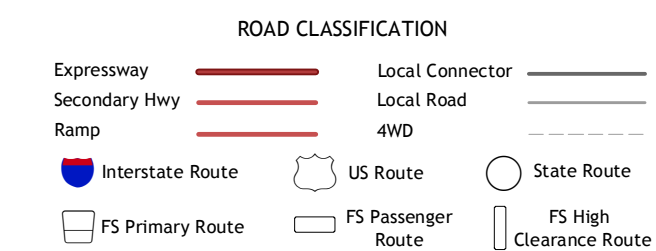
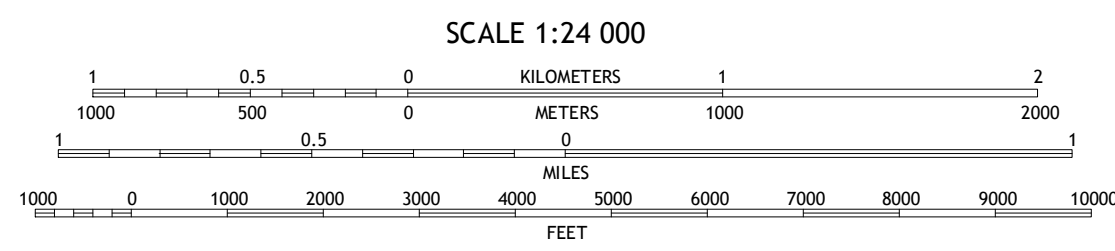
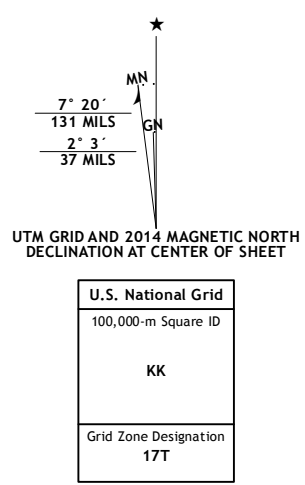


Produced by the United States Geological Survey North American Datum of 1983 (NAD83) World Geodetic System of 1984 (WGS84) Projection and 1 000-meter grid; Universal Transverse Mercator, Zone 17T 10 000-foot ticks; Michigan Coordinate System of 1983 (central zone)

This map is not a legal document. Boundaries may be generalized for this map scale. Private lands within government reservations may not be shown. Obtain permission before entering private lands.

Imagery: NAIP, July 2012
Roads: HERE, 6/2013
Roads within US Forest Service Lands: FSTopo Data with limited Forest Service updates, 2013
Names: GNS, 2013
Hydrography: National Hydrography Dataset, 2012
Contours: National Elevation Dataset, 2004
Boundaries: Multiple sources; see metadata file 1972 - 2013
Public Land Survey System: BLM, 2011



ADJOINING QUADRANGLES

1	2	3
4	5	6
7	8	9

1 Muck Lake
2 Godard
3 Alcona Dam Pond
4 Rose City
5 Hale
6 Selkirk
7 Sage Lake
8 Hale Sel

Check with Local Forest Service unit for current travel conditions and restrictions.

SOUTH BRANCH, MI
2014

