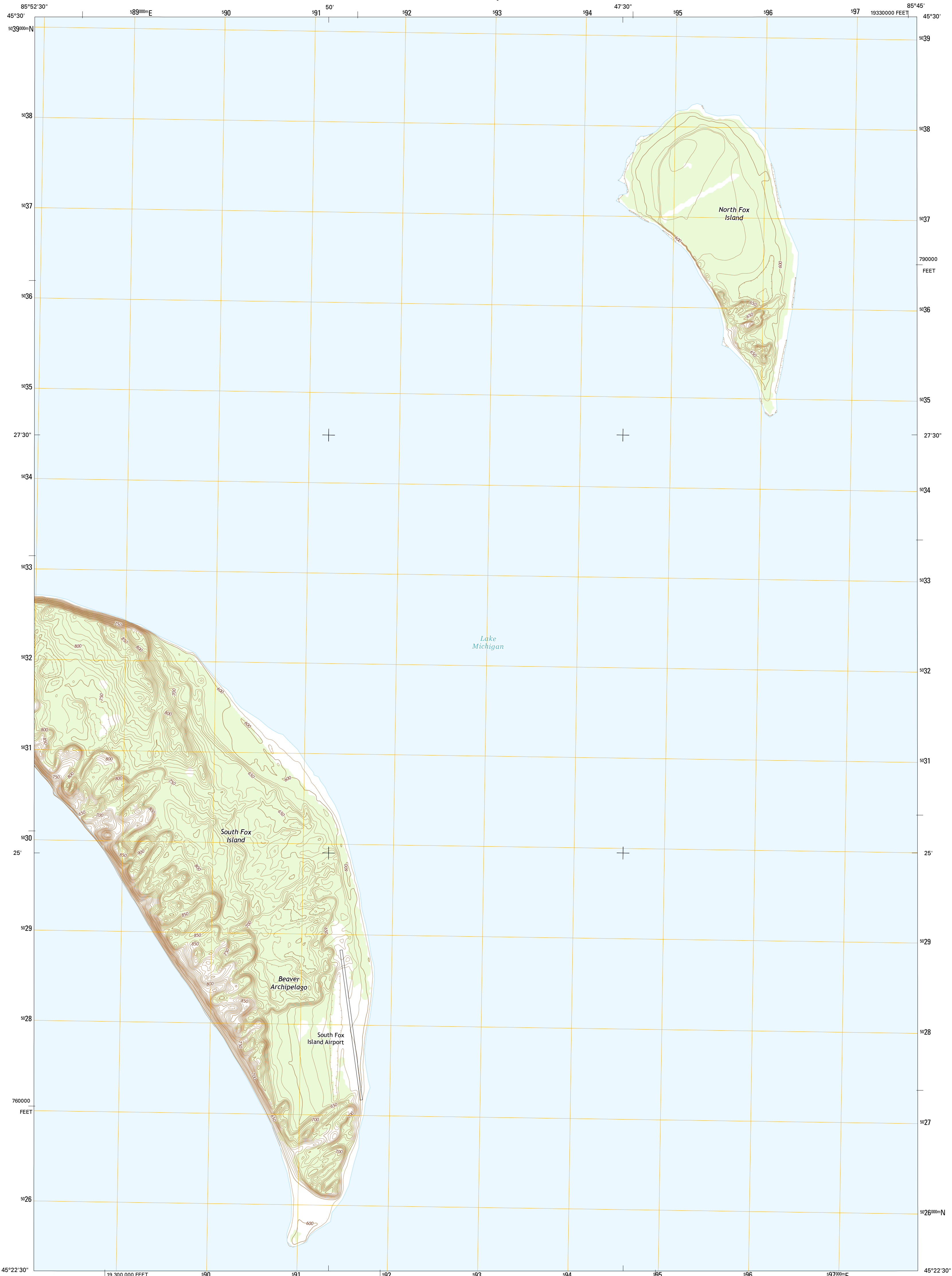




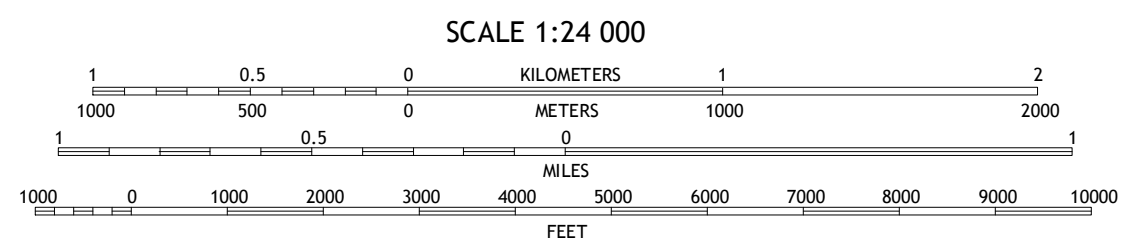
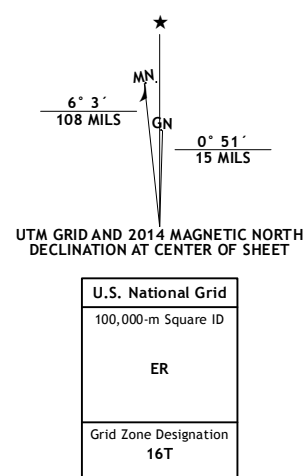
U.S. DEPARTMENT OF THE INTERIOR
U.S. GEOLOGICAL SURVEY



SOUTH FOX ISLAND QUADRANGLE
MICHIGAN-LEELANAU CO.
7.5-MINUTE SERIES



Produced by the United States Geological Survey
 North American Datum of 1983 (NAD83)
 World Geodetic System of 1984 (WGS84), Projection and
 1 000-meter grid; Universal Transverse Mercator, Zone 16T
 10 000-foot ticks; Michigan Coordinate System of 1983 (central
 zone)
 This map is not a legal document. Boundaries may be
 generalized for this map scale. Private lands within government
 reservations may not be shown. Obtain permission before
 entering private lands.
 Imagery:.....NAIP, August 2012
 Roads:.....HERE, ©2013
 Names:.....GNIS, 2013
 Hydrography:.....National Hydrography Dataset, 2012
 Contours:.....National Elevation Dataset, 2009
 Boundaries:.....Multiple sources; see metadata file 1972 - 2013
 Public Land Survey System:.....BLM, 2011



ROAD CLASSIFICATION

Expressway	Local Connector
Secondary Hwy	Local Road
Ramp	4WP
Interstate Route	US Route
	State Route

ADJOINING QUADRANGLES

1	2	3
4	5	6
7	8	

1 Beaver Island South OE W
2 South Fox Island OE W

SOUTH FOX ISLAND, MI
2014

