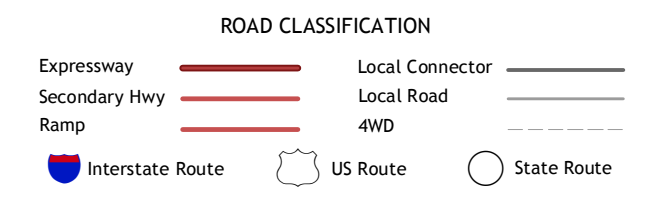
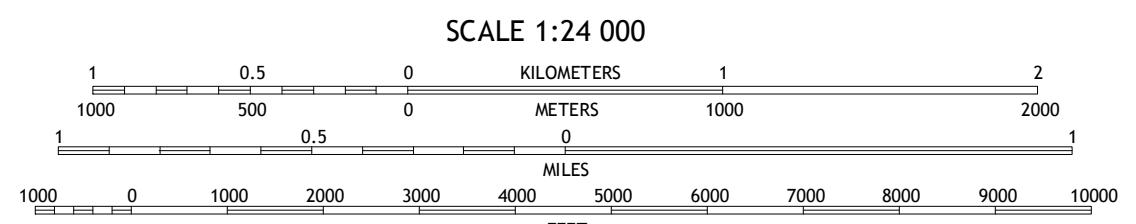
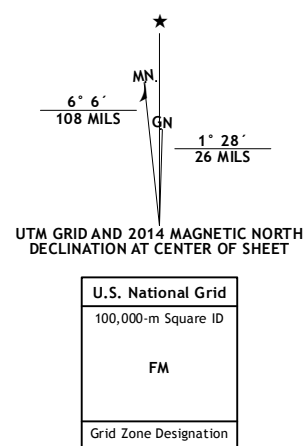


Produced by the United States Geological Survey
 North American Datum of 1983 (NAD83)
 North American Datum of 1983 (NAD83)
 World Geodetic System of 1984 (WGS84). Projection and
 1 000-meter grid: Universal Transverse Mercator, Zone 16T
 10 000-foot ticks: Michigan Coordinate System of 1983 (south
 zone)

This map is not a legal document. Boundaries may be
 generalized for this map scale. Private lands within government
 reservations may not be shown. Obtain permission before
 entering private lands.

Imagery.....NAIP, June 2012
 Roads.....HERE, ©2013
 Names.....GNIS, 2013
 Hydrography.....National Hydrography Dataset, 2012
 Contours.....National Elevation Dataset, 2012
 Boundaries.....Multiple sources; see metadata file 1972-2013
 Public Land Survey System.....BLM, 2011



ADJOINING QUADRANGLES

1	2	3
4	5	6
7	8	

1 Marshall
 2 Northwest Albion
 3 Northeast Albion
 4 Lyon Lake
 5 Southeast Albion
 6 Tekonsha
 7 Litchfield
 8 Mosherville

SOUTHWEST ALBION, MI
 2014

