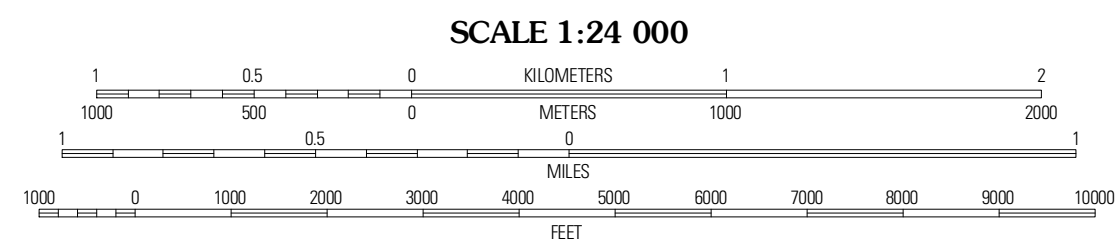



Produced by the United States Geological Survey North American Datum of 1983 (NAD83) World Geodetic System of 1984 (WGS84). Projection and 1 000-meter grid: Universal Transverse Mercator, Zone 16T 10 000-foot ticks: Michigan Coordinate System of 1983 (central zone)

Imagery: NAIP, July 2009
Roads: ©2006-2010 Tele Atlas
Names: National Hydrography Dataset, 2010
Hydrography: National Hydrography Dataset, 2009
Contours: National Elevation Dataset, 1999
Boundaries: Census, IBWC, IBC, USGS, 1972 - 2010



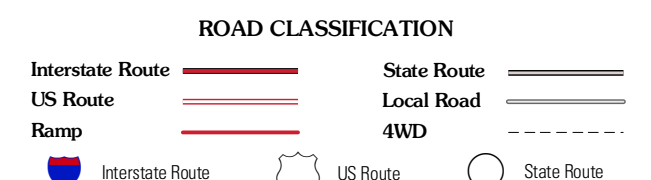
CONTOUR INTERVAL 10 FEET
NORTH AMERICAN VERTICAL DATUM OF 1988
This map was produced to conform with version 0.5.10 of the USGS US Topo Product Standard.
A metadata file associated with this product is draft version 0.5.16



QUADRANGLE LOCATION

Ogemaw Springs	West Branch	Selkirk
Edwards	Sterling NW	Skidway Lake
Secord Lake	Sterling SW	Sterling

ADJOINING 7.5' QUADRANGLES



STERLING NW, MI
2011