

(Shingleton SW)

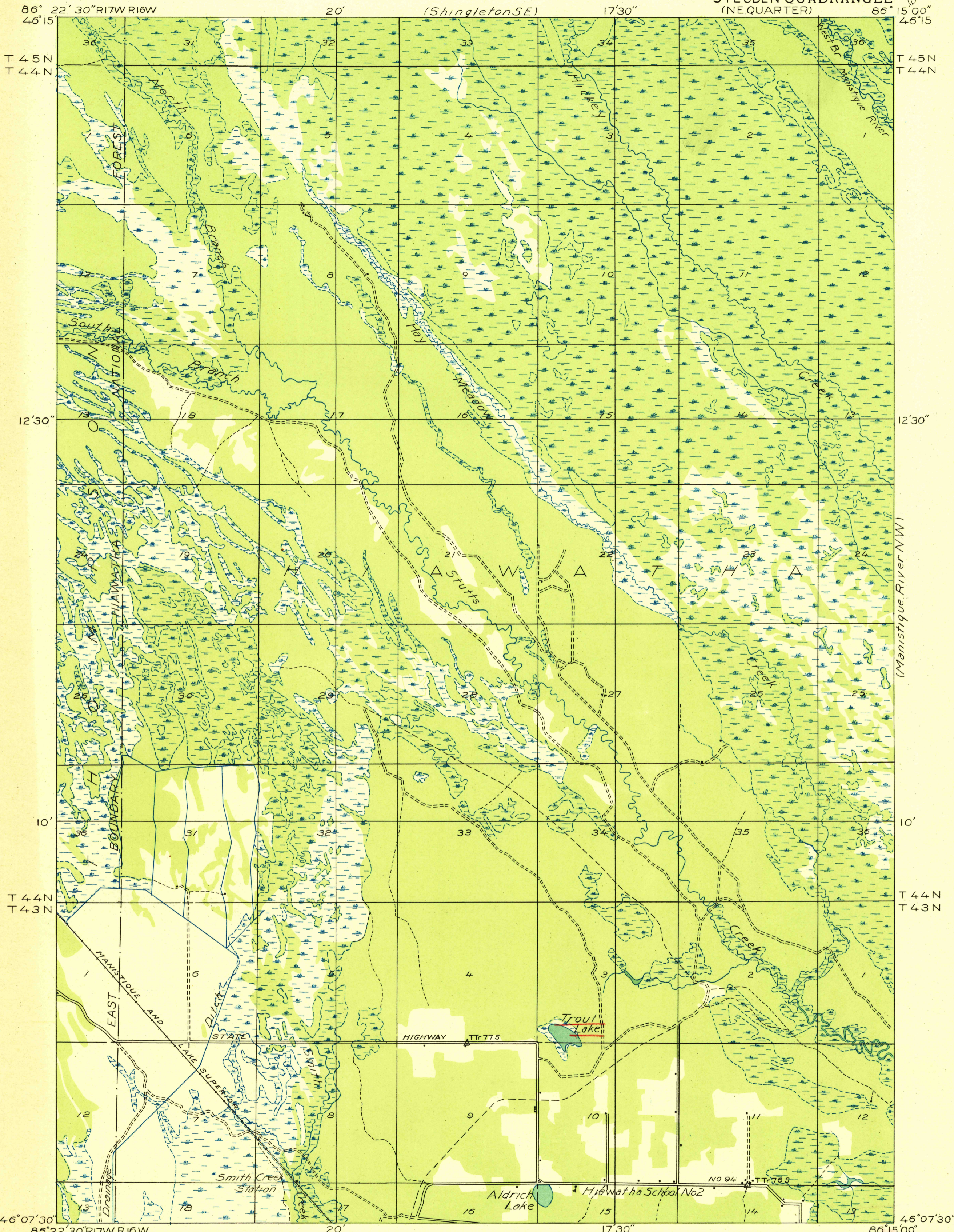
Advance sheet
Subject to correction

(Manistique Lake SW)

DEPARTMENT OF THE INTERIOR
U. S. GEOLOGICAL SURVEY

STATE OF MICHIGAN
DEPARTMENT OF CONSERVATION
GEO. R. HOGARTH, DIRECTOR
GEOLOGICAL SURVEY DIVISION, R. A. SMITH, STATE GEOLOGIST


MICHIGAN
(SCHOOLCRAFT COUNTY)
STEBEN QUADRANGLE
(NE QUARTER)



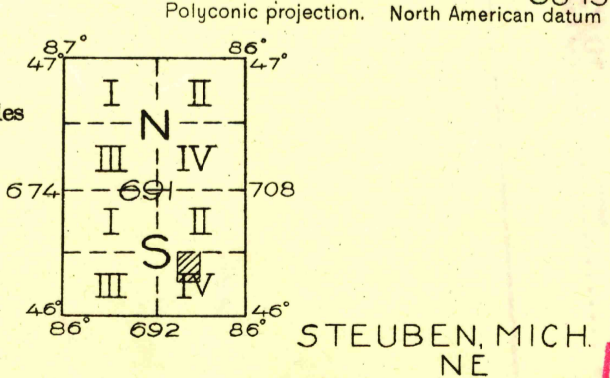
86° 22' 30" R17W R16W
T 45 N
T 44 N
12'30"
10'
T 44 N
T 43 N
46° 07' 30"

86° 15' 00"
46° 15'
12'30"
10'
T 44 N
T 43 N
46° 07' 30"

Glenn S. Smith, Division Engineer
Compiled in part from aerial photographs
taken by Air Corps, U. S. Army
Control by U. S. Geological Survey
Surveyed in 1931



TRUE NORTH
MAGNETIC NORTH
APPROXIMATE MEAN
DECLINATION, 1931



STEBEN, MICH.
NE

U. S. Board on
Geographical Names