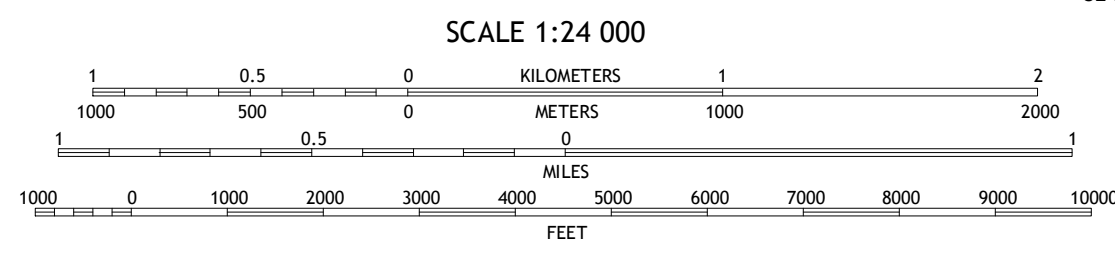
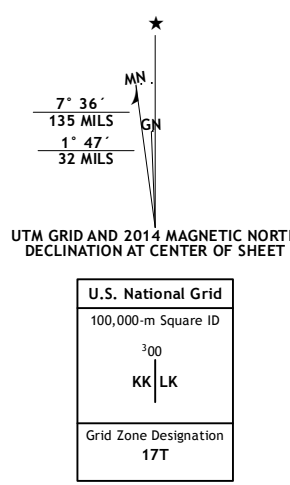


Produced by the United States Geological Survey  
North American Datum of 1983 (NAD83)  
World Geodetic System of 1984 (WGS84), Projection and  
1 000-meter grid: Universal Transverse Mercator, Zone 17T  
10 000-foot ticks: Michigan Coordinate System of 1983 (central  
zone)

This map is not a legal document. Boundaries may be  
generalized for this map scale. Private lands within government  
reservations may not be shown. Obtain permission before  
entering private lands.

Imagery:.....NAP, July 2012  
Roads:.....HERE, ©2013  
Roads within US Forest Service Lands:.....FSTopo Data  
with limited Forest Service updates, 2013  
Names:.....GNS, 2013  
Hydrography:.....National Hydrography Dataset, 2012  
Contours:.....National Elevation Dataset, 2012  
Boundaries:.....Multiple sources; see metadata file 1972-2013  
Public Land Survey System:.....BLM, 2011

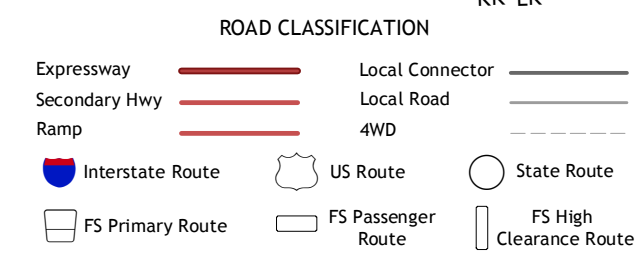


CONTOUR INTERVAL 10 FEET  
NORTH AMERICAN VERTICAL DATUM OF 1988  
This map was produced to conform with the  
National Geospatial Program US Topo Product Standard, 2011.  
A metadata file associated with this product is draft version 0.6.16



ADJOINING QUADRANGLES

1 Loud Dam	2 Sid Town	3
4 Floyd Lake	5	6 National City
7 Alabaster	8	9 East Tawas OE 5



Check with local Forest Service unit  
for current travel conditions and restrictions.

TAWAS CITY, MI  
2014

