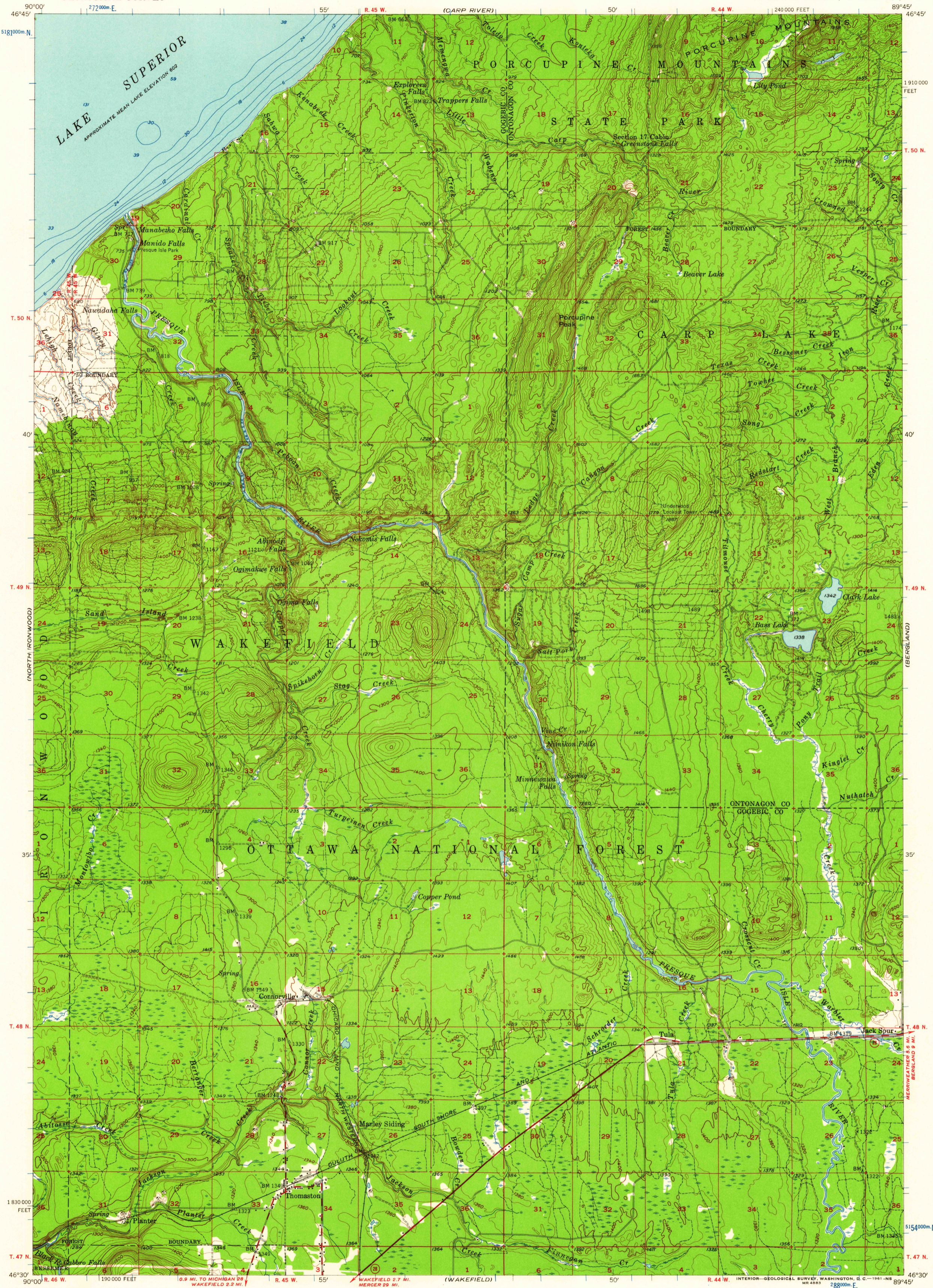
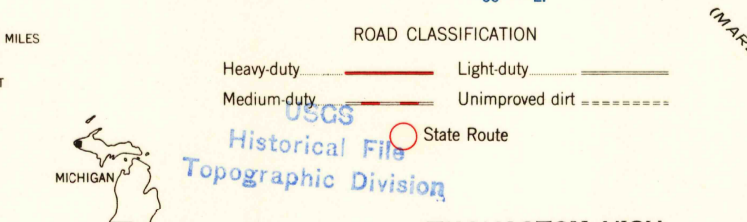
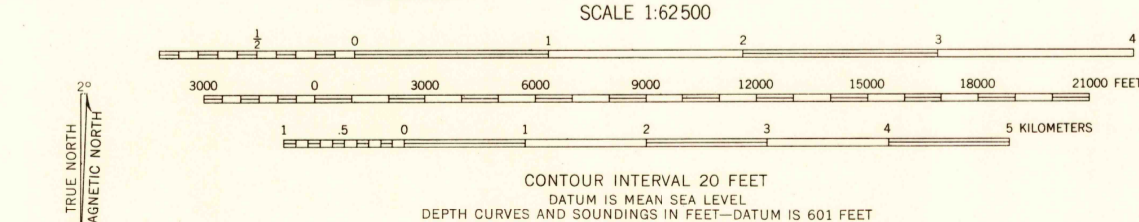


(WHITE PINE)



Mapped, edited, and published by the Geological Survey
Control by USGS and USC&GS
Topography from aerial photographs by Kelsch plottor
Aerial photographs taken 1950-1952 and 1954. Field check 1956
Hydrography compiled from U. S. Lake Survey chart 95 (1955)
Polyconic projection. 1927 North American datum
10,000-foot grid based on Michigan coordinate system, west zone
1,000-meter Universal Transverse Mercator grid ticks,
zone 16, shown in blue



THIS MAP COMPLIES WITH NATIONAL MAP ACCURACY STANDARDS
FOR SALE BY U. S. GEOLOGICAL SURVEY, WASHINGTON 25, D. C.
A FOLDER DESCRIBING TOPOGRAPHIC MAPS AND SYMBOLS IS AVAILABLE ON REQUEST

USGS
FILE COPY
TOPOGRAPHIC DIVISION

APR - 3 1961

4540