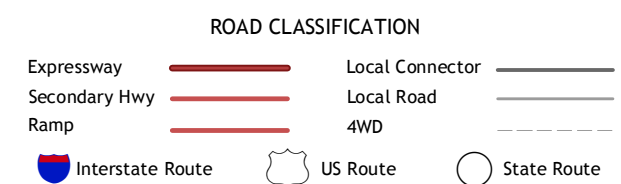
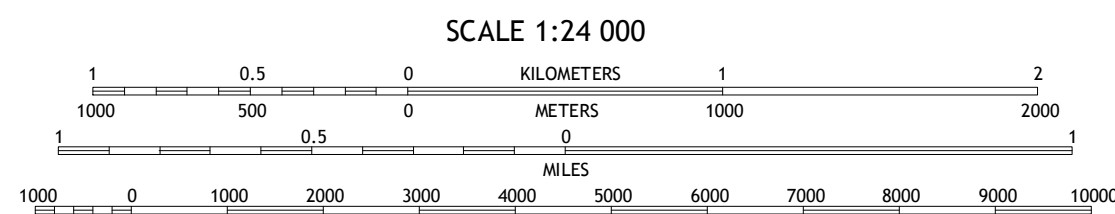
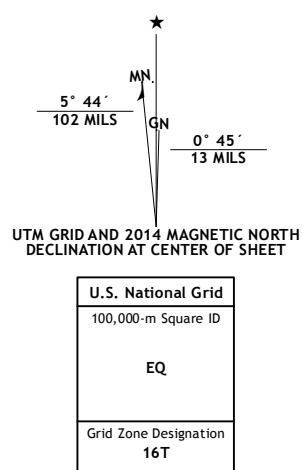


Produced by the United States Geological Survey North American Datum of 1983 (NAD83) World Geodetic System of 1984 (WGS84). Projection and 1:000-meter grid: Universal Transverse Mercator, Zone 16T 10 000-foot ticks: Michigan Coordinate System of 1983 (central zone) This map is not a legal document. Boundaries may be generalized for this map scale. Private lands within government reservations may not be shown. Obtain permission before entering private lands.



ADJOINING QUADRANGLES table with 8 cells: 1 Beulah, 2 Platte River, 3 Lake Ann, 4 Benzonia, 5 Karlin, 6 Pleasanton, 7 Capemish, 8 Harlan

THOMPSONVILLE, MI 2014

