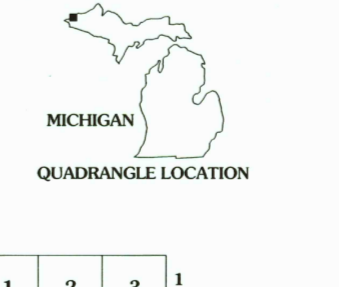
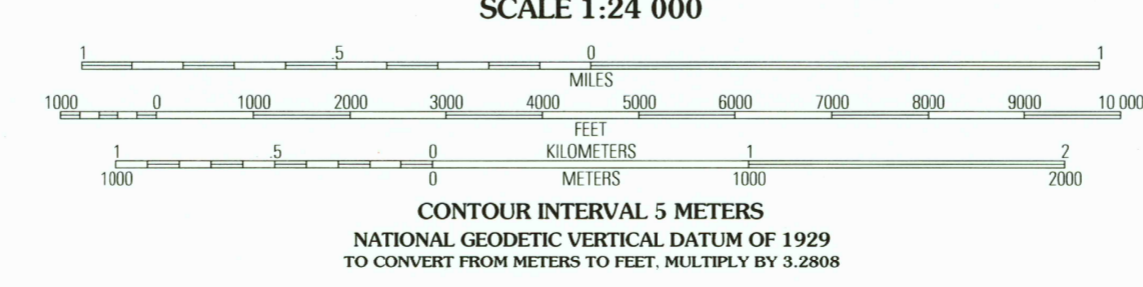
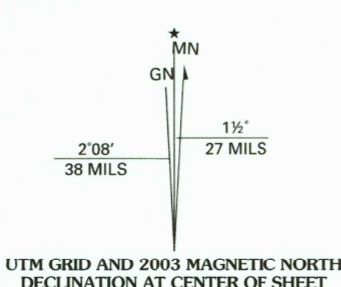


Produced by the United States Geological Survey 1980
Revision within and adjacent to National Forest System lands
by USDA Forest Service 1999

Topography compiled 1975. Planimetry derived from imagery taken 1999 and other sources. Public Land Survey System and survey control current as of 2001. Boundaries current as of 2001.
North American Datum of 1927 (NAD 27). Projection and 10 000-foot ticks: Michigan coordinate system, north zone (Lambert conformal conic). Blue 1000-meter Universal Transverse Mercator ticks, zone 16.
North American Datum of 1983 (NAD 83) is shown by dashed corner ticks. The values of the shift between NAD 27 and NAD 83 for 7.5-minute intersections are obtainable from National Geodetic Survey NADCON software.
Non-National Forest System lands within the National Forest. Inholdings may exist in other National or State reservations.
This map is not a legal land line or ownership document. Public lands are subject to change and leasing, and may have access restrictions; check with local offices. Obtain permission before entering private lands.



THIS MAP COMPLIES WITH NATIONAL MAP ACCURACY STANDARDS
FOR SALE BY U.S. GEOLOGICAL SURVEY, P.O. BOX 25286, DENVER, COLORADO 80225
AND GEOLOGICAL SURVEY DIVISION
MICHIGAN DEPARTMENT OF NATURAL RESOURCES, LANSING, MICHIGAN 48909
A FOLDER DESCRIBING TOPOGRAPHIC MAPS AND SYMBOLS IS AVAILABLE ON REQUEST

1	2	3	1
4	5	6	2 Carp River West
7	8	7	3 Carp River East
		8	4 Black River Harbor
			5 Underwood Hill
			6 Copper Peak
			7 Thomas
			8 Tada

ADJOINING 7.5' QUADRANGLES

INTERNATIONAL GEOLOGICAL SURVEY, RESTON, VIRGINIA 2004

HIGHWAYS AND ROADS

Interstate		Primary highway	
U. S.		Secondary highway	
State		Light-duty road	
County		Composition: Unspecified	
National Forest, suitable for passenger cars		Paved	
National Forest, suitable for high clearance vehicles		Gravel	
National Forest Trail		Dirt	
		Unimproved; 4 wheel drive	
		Trail	
		Gate; Barrier	

ISBN 0-607-77225-5
9 780607 1978292

USGS LIBRARY - RESTON
3 1818 00423052 8

DEC 06 2004

TIEBEL CREEK, MI
1999
46089-F8-TM-024
NIMA 3077 III SW-SERIES V862