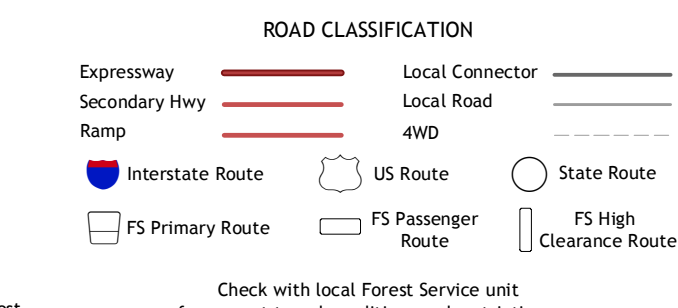
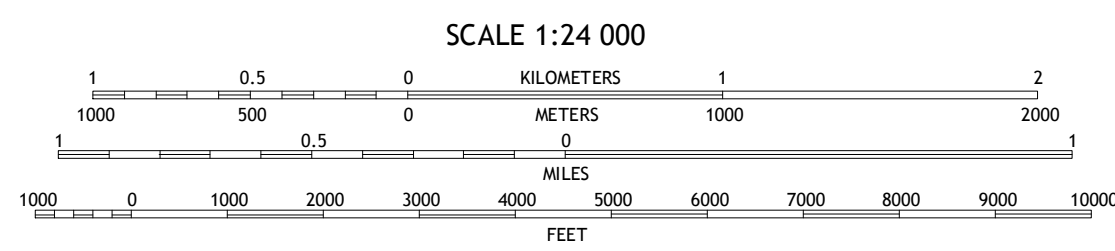



Produced by the United States Geological Survey North American Datum of 1983 (NAD83) World Geodetic System of 1984 (WGS84). Projection and 1 000-meter grid: Universal Transverse Mercator, Zone 16T 10 000-foot ticks: Michigan Coordinate System of 1983 (north zone) This map is not a legal document. Boundaries may be generalized for this map scale. Private lands within government reservations may not be shown. Obtain permission before entering private lands. Imagery: NADIP July 2012 HERE ©2013 Roads within US Forest Service Lands: FSTopo Data with limited Forest Service updates, 2013 Names: GNS, 2013 Hydrography: National Hydrography Dataset, 2012 Contours: National Elevation Dataset, 2005 Boundaries: Multiple sources; see metadata file 1972-2013 Public Land Survey System: BLM, 2011



CONTOUR INTERVAL 20 FEET NORTH AMERICAN VERTICAL DATUM OF 1988 This map was produced to conform with the National Geospatial Program US Topo Product Standard, 2011. A metadata file associated with this product is draft version 0.6.16

ADJOINING QUADRANGLES

1	2	3
4	5	6
7	8	9

1 Carp River West
2 Carp River East
3 Carp River Harbor
4 Black River Harbor
5 Underwood Hill
6 Copper Peak
7 Thomaston
8 Tula

Check with local Forest Service unit for current travel conditions and restrictions. TIEBEL CREEK, MI 2014

