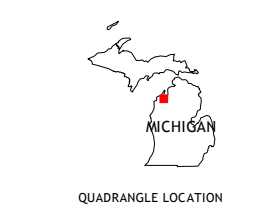
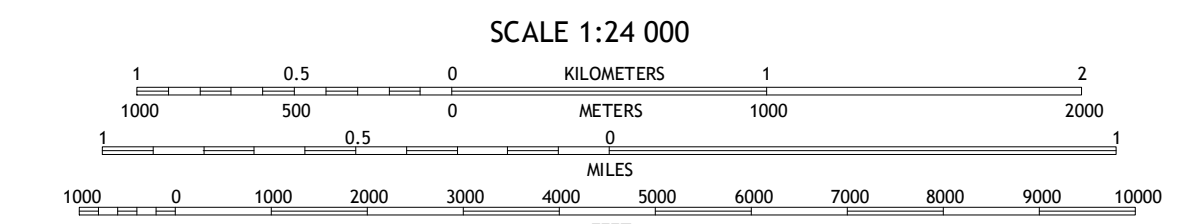
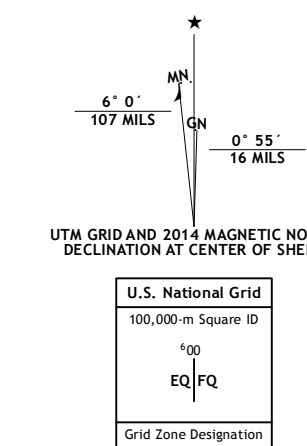


Produced by the United States Geological Survey North American Datum of 1983 (NAD83) World Geodetic System of 1984 (WGS84)...



ROAD CLASSIFICATION table with symbols for Expressway, Secondary Hwy, Ramp, Interstate Route, Local Connector, Local Road, 4WD, US Route, and State Route.

ADJOINING QUADRANGLES table listing 8 adjacent map sheets: 1 Good Harbor Bay, 2 Suttons Bay, 3 Mapleton, 4 Maple City, 5 Traverse City SE, 6 Lake Ann, 7 Grawn, 8 Mayfield.

TRAVERSE CITY SW, MI 2014

