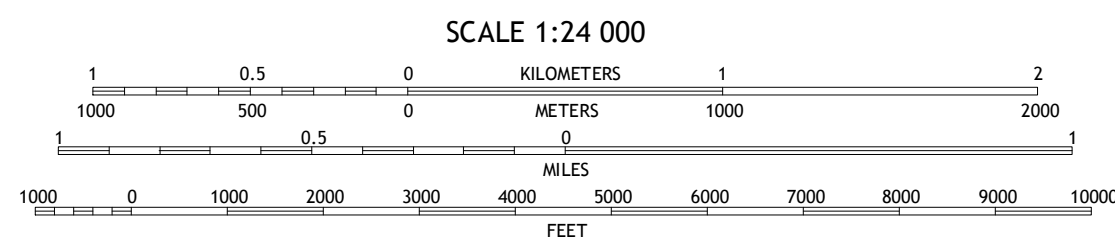
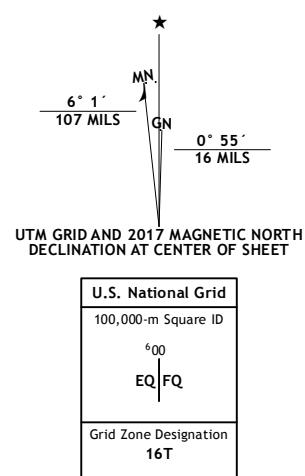
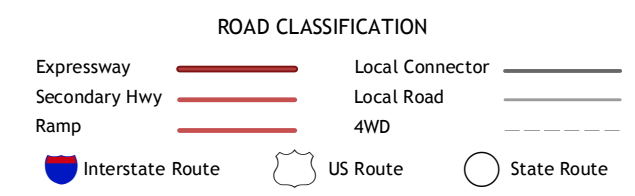


Produced by the United States Geological Survey
North American Datum of 1983 (NAD83)
World Geodetic System of 1984 (WGS84), Projection and 1 000-meter grid: Universal Transverse Mercator, Zone 16T
10 000-foot ticks: Michigan Coordinate System of 1983 (central zone)
This map is not a legal document. Boundaries may be generalized for this map scale. Private lands within government reservations may not be shown. Obtain permission before entering private lands.
Imagery: N.A.P., November 2014
Roads: U.S. Census Bureau, 2015 - 2016
Names: GNS, 2016
Hydrography: National Hydrography Dataset, 2014
Contours: National Elevation Dataset, 1998
Boundaries: Multiple sources; see metadata file 1972 - 2016
Public Land Survey System: BLM, 2016
Wetlands: FWS National Wetlands Inventory 1977 - 2014



CONTOUR INTERVAL 20 FEET
NORTH AMERICAN VERTICAL DATUM OF 1988
This map was produced to conform with the National Geospatial Program US Topo Product Standard, 2011. A metadata file associated with this product is draft version 0.6.19



ADJOINING QUADRANGLES table with 8 cells containing numbers 1-8 and corresponding place names: 1 Good Harbor Bay, 2 Suttons Bay, 3 Mapleton, 4 Maple City, 5 Traverse City SE, 6 Lake Ann, 7 Gram, 8 Mayfield

