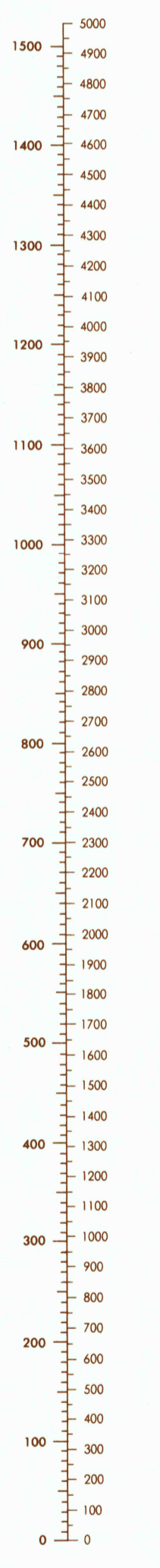




CONVERSION GRAPH
(1 meter = 3.28 feet)

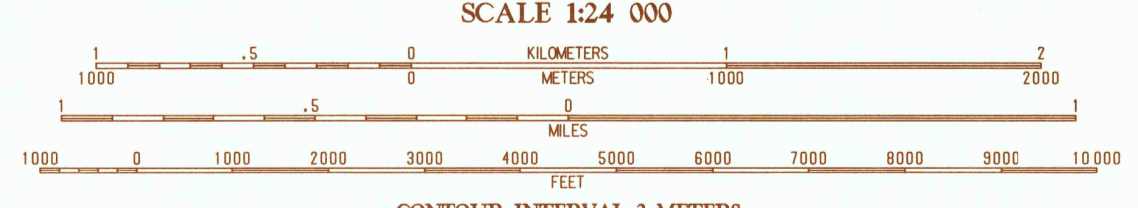


Meters	Feet
1	3.2808
2	6.5617
3	9.8425
4	13.1234
5	16.4042
6	19.6850
7	22.9658
8	26.2467
9	29.5276
10	32.8084

EXAMPLE: Convert 479 meters to feet
479 = 400 + 70 + 9
400m = 1312.3ft
70m = 228.7ft
9m = 29.5ft
479m = 1571.5ft

PRODUCED BY THE UNITED STATES GEOLOGICAL SURVEY
CONTROL BY USGS AND NOS/NOAA
COMPILED FROM AERIAL PHOTOGRAPHS TAKEN 1968-81
FIELD CHECKED 1981 MAP EDITED 1985
PROJECTION 1981 UNIVERSAL TRANSVERSE MERCATOR
GRID: 1000-METER UNIVERSAL TRANSVERSE MERCATOR ZONE 16
10,000-FOOT STATE GRID TICKS MICHIGAN, SOUTH ZONE
UTM GRID DECLINATION 93° EAST
1984 MAGNETIC NORTH DECLINATION 7°30' WEST
VERTICAL DATUM NATIONAL GEODETIC VERTICAL DATUM OF 1929
HORIZONTAL DATUM 1927 NORTH AMERICAN DATUM
To place on the predicted North American Datum of 1983,
move the projection lines as shown by dashed corner ticks
(2 meters north and 2 meters east)
There may be private inholdings within the boundaries of any
Federal and State reservations shown on this map

PROVISIONAL MAP
Produced from original
manuscript drawings. Informa-
tion shown as of date of
field check.



SCALE 1:24 000
CONTOUR INTERVAL 3 METERS
SUPPLEMENTARY CONTOUR INTERVAL 15 METERS
CONTROL AND FIELD ESTABLISHED ELEVATIONS SHOWN TO THE NEAREST 0.1 METER
OTHER ELEVATIONS SHOWN TO THE NEAREST 0.5 METER
To convert meters to feet multiply by 3.2808
To convert feet to meters multiply by 0.3048
THIS MAP COMPLIES WITH NATIONAL MAP ACCURACY STANDARDS
FOR SALE BY U.S. GEOLOGICAL SURVEY, RESTON, VIRGINIA 22092
AND GEOLOGICAL SURVEY DIVISION
MICHIGAN DEPARTMENT OF NATURAL RESOURCES, LANSING, MICHIGAN 48909

CONTOURS AND ELEVATIONS IN METERS
ROAD LEGEND


- Improved Road
- Unimproved Road
- Trail
- Interstate Route
- U.S. Route
- State Route

QUADRANGLE LOCATION

1	2	3	4	5	6	7	8
Montague	Big Blue Lake	Holton	Dahlan	Wolf Lake	Muskegon West	Muskegon East	Sullivan

ADJOINING 7.5 QUADRANGLE NAMES

43086-C2-TM-024



RETURN TO:
NMD HISTORICAL MAP ARCHIVES
USGS NATIONAL CENTER, MS-522
RESTON, VA 22092