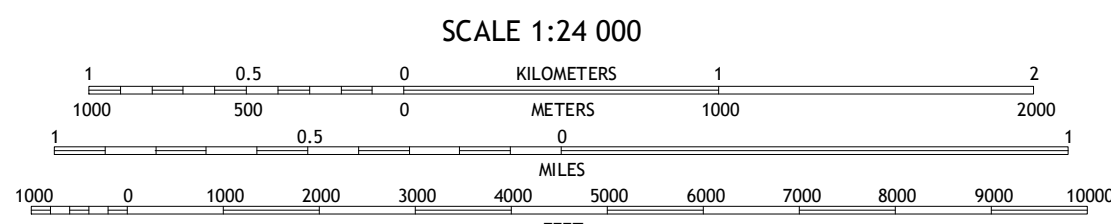
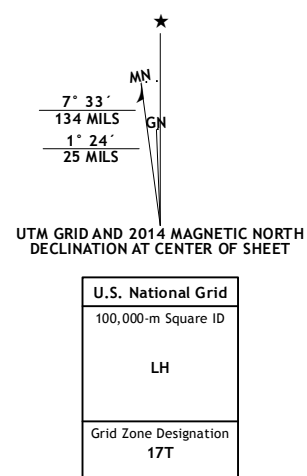


Produced by the United States Geological Survey North American Datum of 1983 (NAD83) World Geodetic System of 1984 (WGS84), Projection and 1000-meter grid: Universal Transverse Mercator, Zone 17T 10 000-foot ticks: Michigan Coordinate System of 1983 (south zone)

This map is not a legal document. Boundaries may be generalized for this map scale. Private lands within government reservations may not be shown. Obtain permission before entering private lands.

Imagery: NAIP, June 2012; Roads: HERE, ©2013; Names: GNIS, 2013; Hydrography: National Hydrography Dataset, 2012; Contours: National Elevation Dataset, 2011; Boundaries: Multiple sources; see metadata file 1972 - 2013; Public Land Survey System: BLM, 2011



CONTOUR INTERVAL 5 FEET NORTH AMERICAN VERTICAL DATUM OF 1988

This map was produced to conform with the National Geospatial Program US Topo Product Standard, 2011. A metadata file associated with this product is draft version 0.6.16

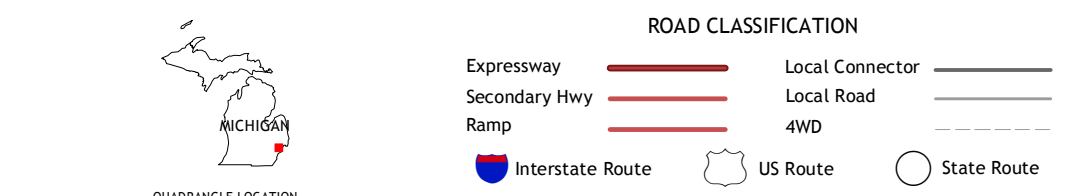


Table with 8 columns and 2 rows showing adjacent quadrangles: 1 Rochester, 2 Utica, 3 Waldenburg, 4 Birmingham, 5 Mount Clemens West, 6 Royal Oak, 7 Highland Park, 8 Grosse Pointe

WARREN, MI 2014

