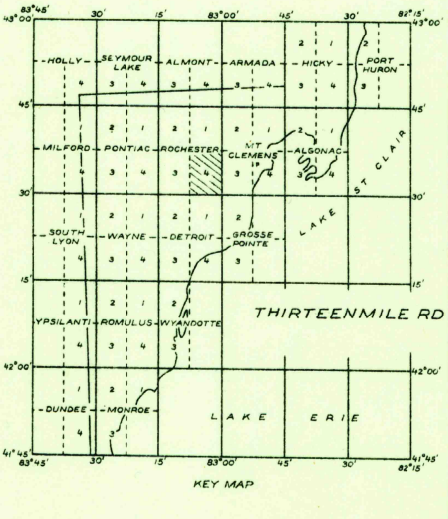
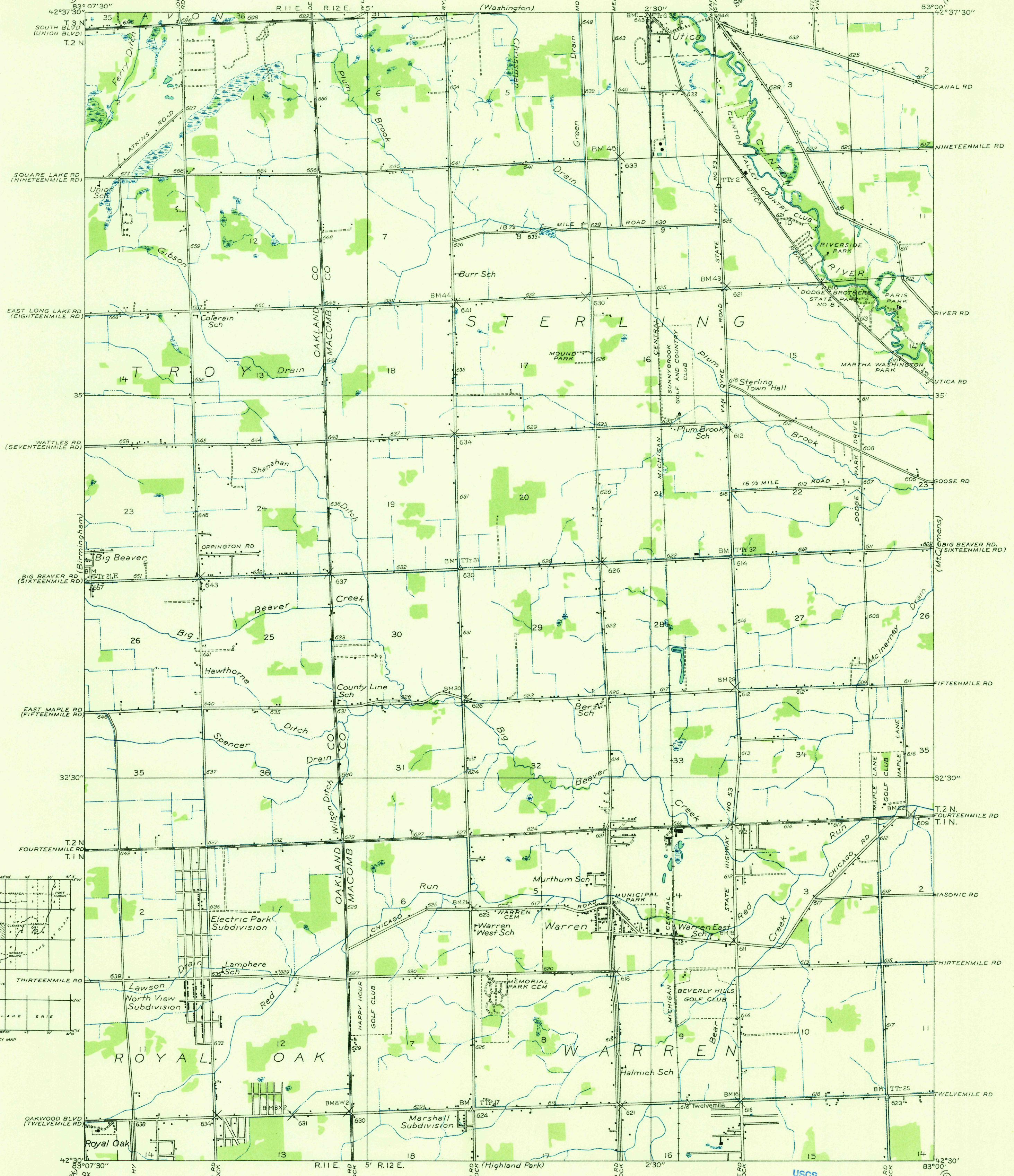


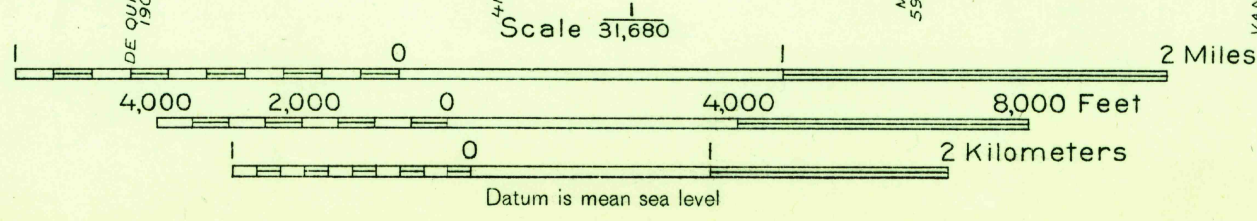
U. S. G. S.  
FILE COPY  
Inspection and Editing



Unedited advance sheet  
Subject to correction

USGS  
Historical File  
Topographic Division

Polygonic projection. 1927 North American datum



Glenn S. Smith, Division Engineer  
Compiled by Geological Survey from aerial photographs  
Field examination in 1936

WARREN, MICH.

APPROXIMATE MEAN  
DECLINATION, 1956