

Produced by the United States Geological Survey North American Datum of 1983 (NAD83) World Geodetic System of 1984 (WGS84) Projection and 1 000-meter grid: Universal Transverse Mercator, Zone 16T 10 000-foot ticks: Michigan Coordinate System of 1983 (central zone)

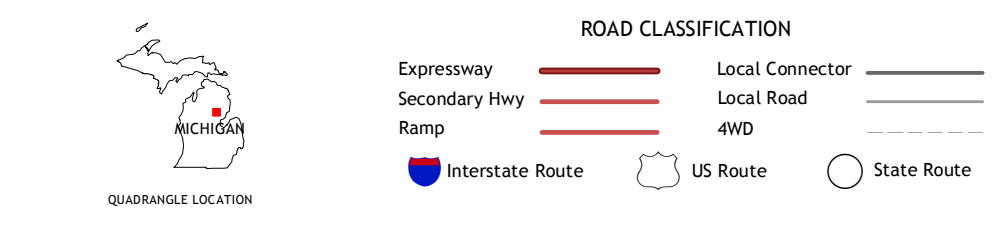
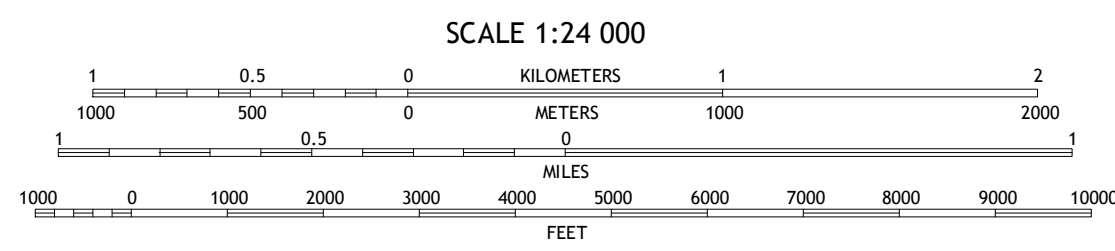
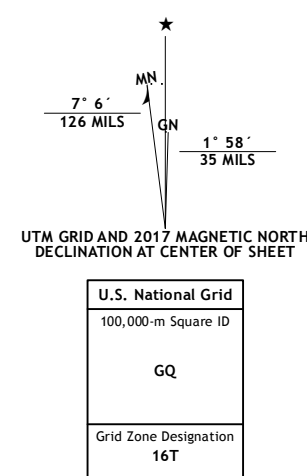


Table with 3 columns and 8 rows listing adjacent quadrangles: 1 Saint Helen NE, 2 Damon, 3 Rose City, 4 Ogemaw Springs, 5 Sekirk, 6 Edwards, 7 Sterling NW, 8 Skidway Lake

WEST BRANCH, MI 2017

