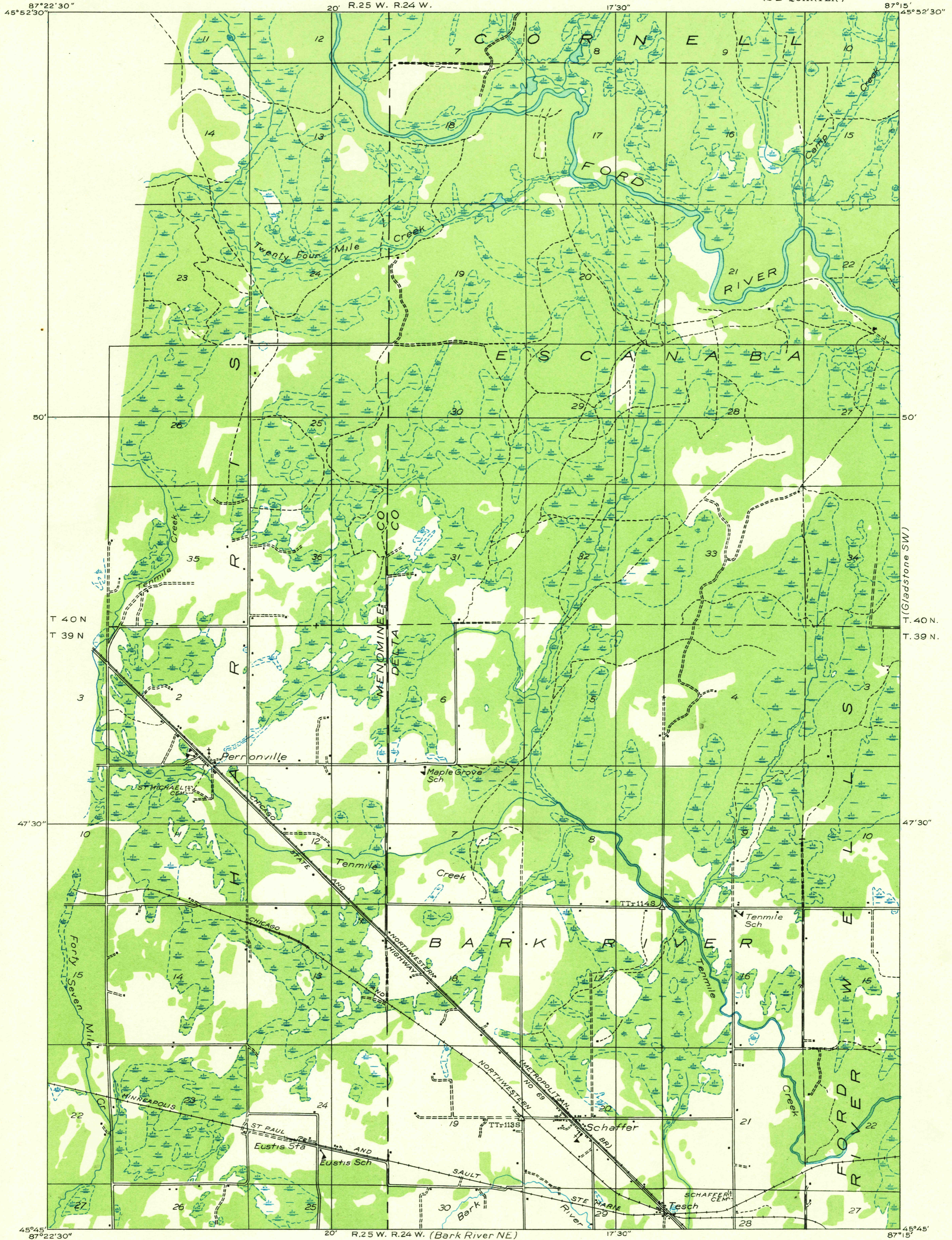



Advance sheet.
Subject to correction.

(Gladstone NW)

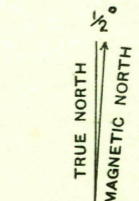


Glenn S. Smith, Division Engineer
Compiled by U. S. Geological Survey after field examination
of aerial photographs taken by Air Corps, U. S. Army
Control by U. S. Geological Survey
Field examination in 1932



USGS
Historical File
Topographic Division

Polyconic projection. North American datum



APPROXIMATE MEAN
DECLINATION, 1932

WHITNEY, MICH.
(S E)

(Escanaba NW)