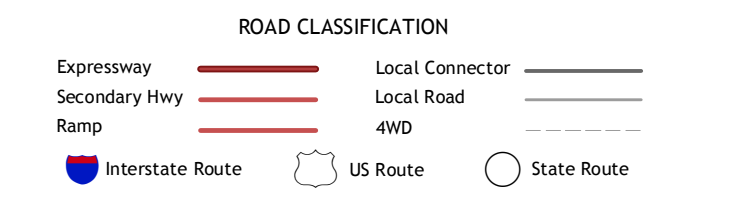
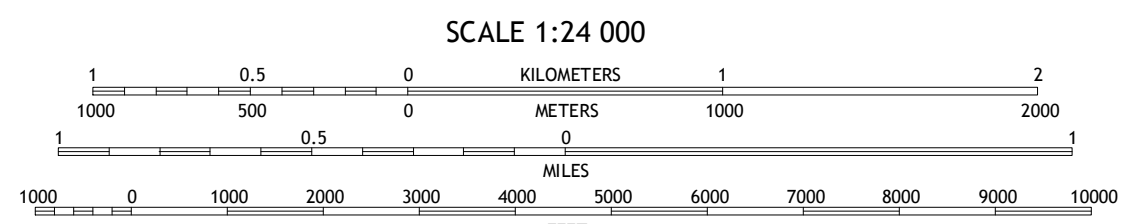
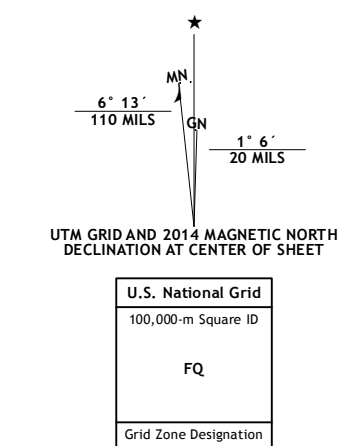


Produced by the United States Geological Survey
North American Datum of 1983 (NAD83)
World Geodetic System of 1984 (WGS84). Projection and
1 000 meter grid: Universal Transverse Mercator, Zone 16T
10 000-foot ticks: Michigan Coordinate System of 1983 (central
zone)
This map is not a legal document. Boundaries may be
generalized for this map scale. Private lands within government
reservations may not be shown. Obtain permission before
entering private lands.



1	2	3
4	5	6
7	8	

ADJOINING QUADRANGLES

- 1 Mapleton
- 2 Elk Rapids
- 3 Alden
- 4 Traverse City SE
- 5 Torch River
- 6 Mayfield
- 7 Jacks Landing
- 8 South Boardman

WILLIAMSBURG, MI
2014

