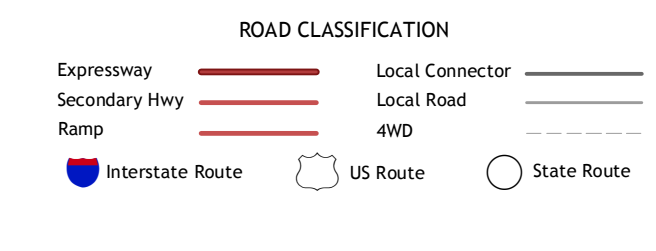
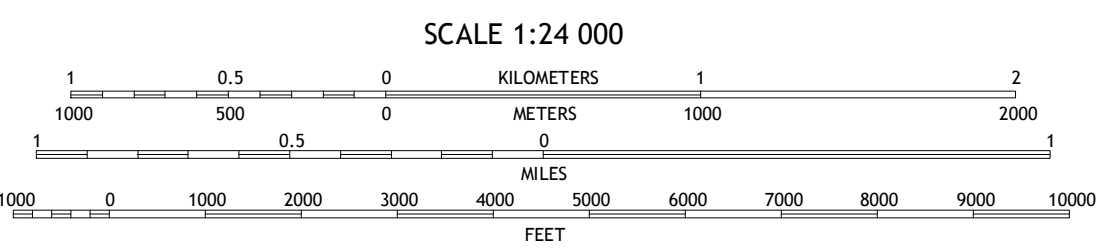
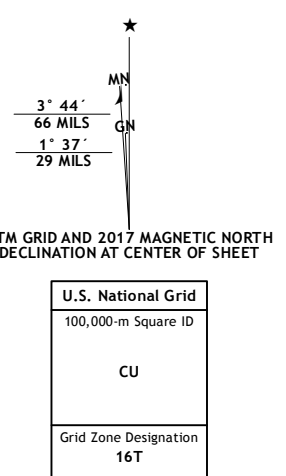


Produced by the United States Geological Survey North American Datum of 1983 (NAD83) World Geodetic System of 1984 (WGS84). Projection and 1 000-meter grid: Universal Transverse Mercator, Zone 16T 10 000-foot ticks: Michigan Coordinate System of 1983 (north zone)



ADJOINING QUADRANGLES table with 3 rows and 3 columns of numbers (1-9) and corresponding quadrangle names.

WINDIGO, MI 2017

