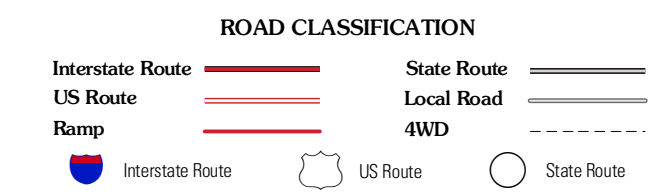
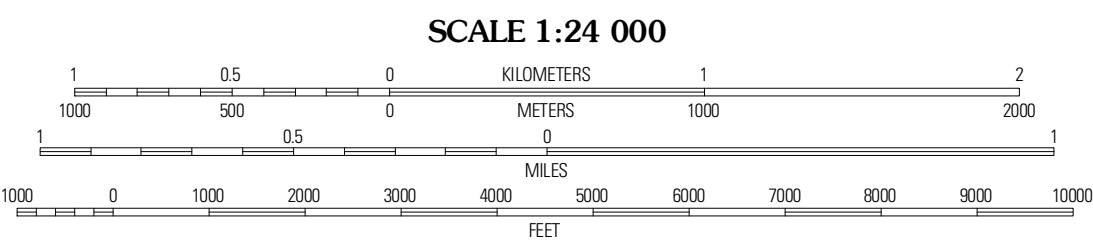



Produced by the United States Geological Survey
North American Datum of 1983 (NAD83)
World Geodetic System of 1984 (WGS84). Projection and
1 000-meter grid: Universal Transverse Mercator, Zone 17T
10 000-foot ticks: Michigan Coordinate System of 1983
(south zone)



QUADRANGLE LOCATION

Ann Arbor West	Ann Arbor East	Denton
Saline	Ypsilanti West	Ypsilanti East
Macon	Milan	Maybee

CONTOUR INTERVAL 10 FEET
NORTH AMERICAN VERTICAL DATUM OF 1988

This map was produced to conform with version 0.5.10
of the USGS US Topo Product Standard.
A metadata file associated with this product is draft version 0.5.16

YPSILANTI WEST, MI
2011

ADJOINING 7.5' QUADRANGLES