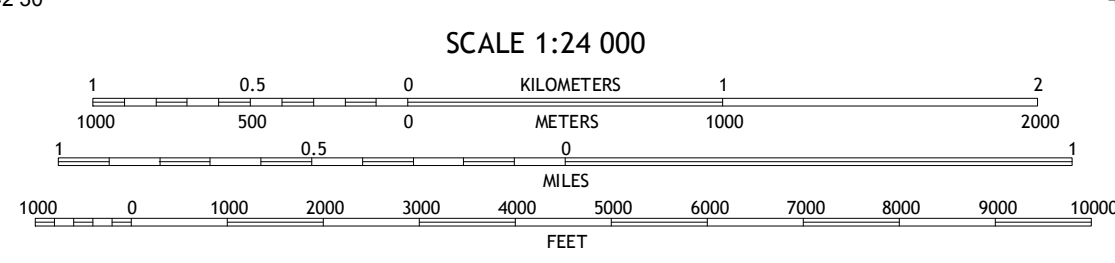
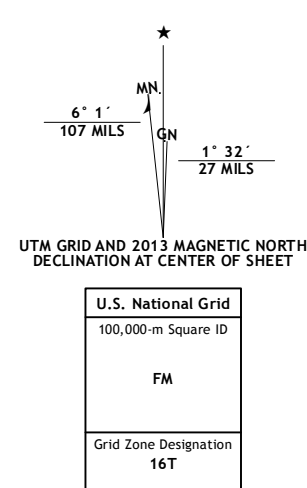


Produced by the United States Geological Survey North American Datum of 1983 (NAD83) World Geodetic System of 1984 (WGS84) Projection and 1 000-meter grid: Universal Transverse Mercator, Zone 14T 10 000-foot ticks: Ohio Coordinate System of 1983 (north zone), Michigan Coordinate System of 1983 (south zone)

This map is not a legal document. Boundaries may be generalized for this map scale. Private lands within government reservations may not be shown. Obtain permission before entering private lands.

Imagery: NADIP, August 2011  
Roads: 02/06-2013 TomTom  
Names: GNIS, 2013  
Hydrography: National Hydrography Dataset, 2011  
Contours: National Elevation Dataset, 2010  
Boundaries: Census, IBWC, IBC, USGS, 1972-2012  
Public Land Survey System: BLM, 2013

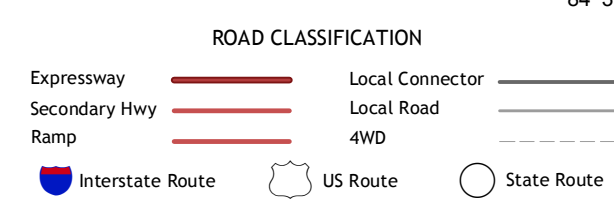


CONTOUR INTERVAL 10 FEET NORTH AMERICAN VERTICAL DATUM OF 1988 This map was produced to conform with the National Geospatial Program US Topo Product Standard, 2011. A metadata file associated with this product is draft version 0.6.15



QUADRANGLE LOCATION

Camden	Reading	Frontier
Clear Lake	Nettle Lake	Pioneer
Edon	Blakeslee	Montpelier



NETTLE LAKE, OH-MI 2013

