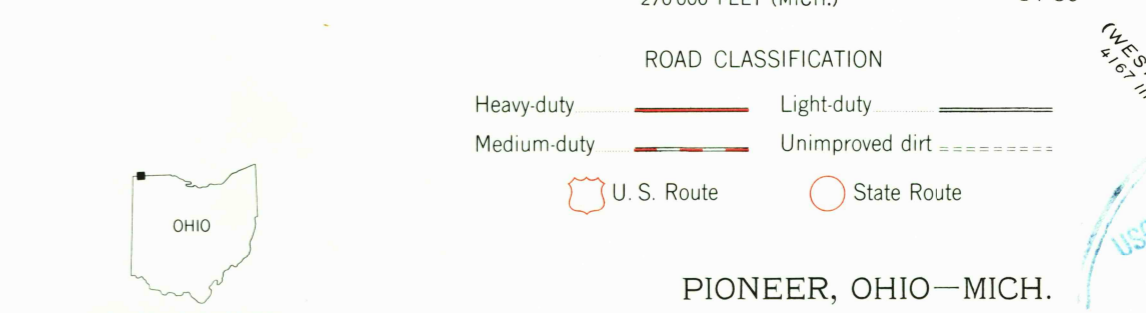
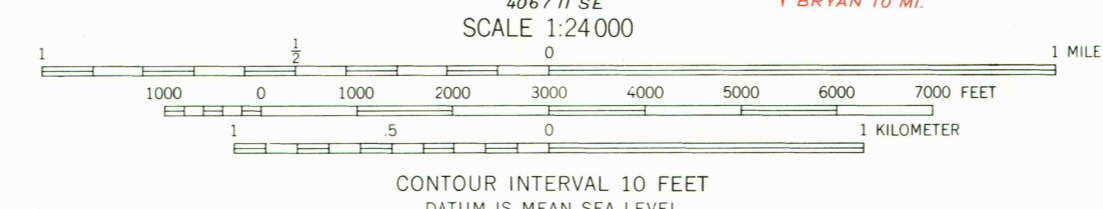
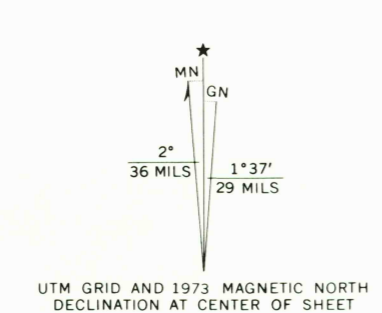


Mapped, edited, and published by the Geological Survey  
Control by USGS and USC&GS  
Topography by photogrammetric methods from aerial  
photographs taken 1959-60. Field checked 1961  
Polyconic projection, 1927 North American datum  
10,000-foot grids based on Ohio coordinate system, north zone  
and Michigan coordinate system, east zone  
1000-meter Universal Transverse Mercator grid ticks,  
zone 16, shown in blue  
Entire area lies within the Michigan Survey  
Land lines based on the Michigan Meridian  
Fine red dashed lines indicate selected fence and field lines where  
generally visible on aerial photographs. This information is unchecked  
Map photorevised 1977  
No major culture or drainage changes observed



THIS MAP COMPLIES WITH NATIONAL MAP ACCURACY STANDARDS  
FOR SALE BY U.S. GEOLOGICAL SURVEY  
DENVER, COLORADO 80225 OR RESTON, VIRGINIA 22092  
A FOLDER DESCRIBING TOPOGRAPHIC MAPS AND SYMBOLS IS AVAILABLE ON REQUEST

Revisions shown in purple compiled in cooperation with  
State of Ohio agencies from aerial photographs taken  
1973. This information not field checked

PIONEER, OHIO-MICH.  
N41375-W8430/7.5  
PHOTOINSPECTED 1977  
1961  
PHOTOREVISED 1973  
AMS 4067 II NE-SERIES V652

