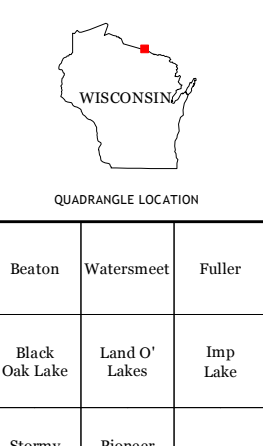
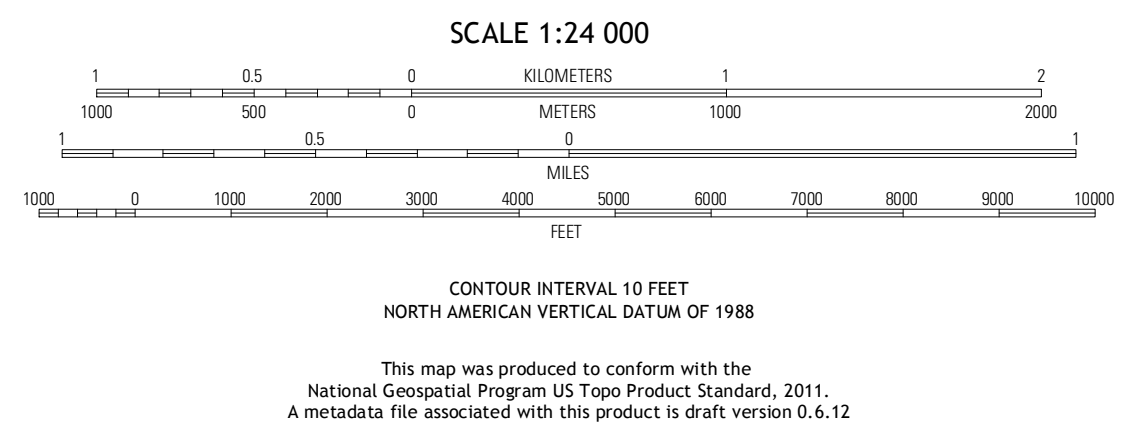
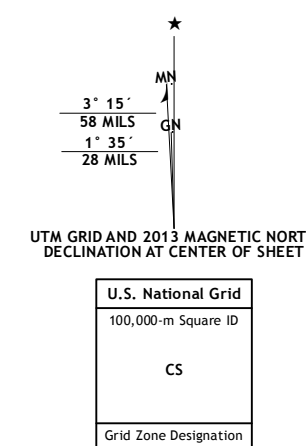


Produced by the United States Geological Survey
North American Datum of 1983 (NAD83)
World Geodetic System of 1984 (WGS84). Projection and
1 000-meter grid: Universal Transverse Mercator, Zone 16T
10 000-foot ticks: Michigan Coordinate System of 1983 (north
zone), Wisconsin Coordinate System of 1983 (north zone)

Imagery.....NAP, July 2010 - August 2010
Roads.....©2006-2012 TomTom
Roads within US Forest Service Lands.....FS Topo Data
with limited Forest Service updates, 2013
Names.....GNIS, 2013
Hydrography.....National Hydrography Dataset, 2010
Contours.....National Elevation Dataset, 2002
Boundaries.....Census, IBWC, IBC, USGS, 1972 - 2012



ROAD CLASSIFICATION

Expressway	Local Connector	State Route
Secondary Hwy	Local Road	FS High Route
Ramp	4WD	Clearance Route
Interstate Route	US Route	FS Passenger Route
FS Primary Route		

Check with local Forest Service unit
for current travel conditions and restrictions.

LAND O' LAKES, WI-MI
2013