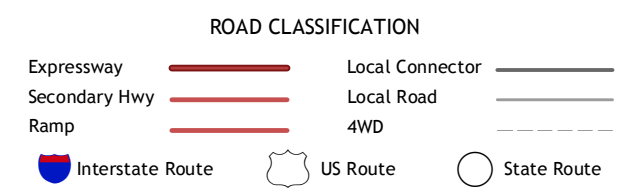
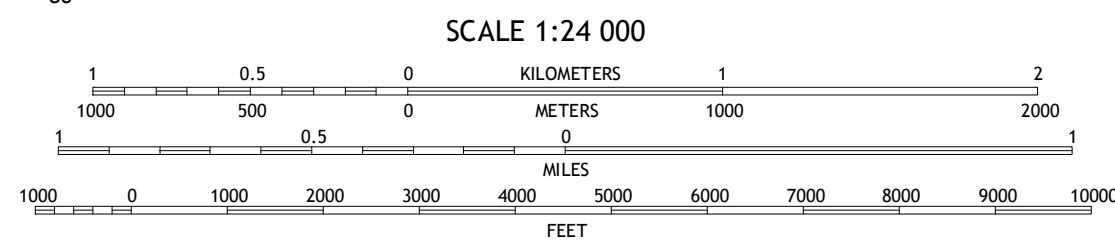
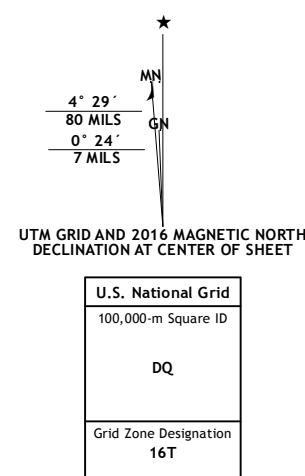


Produced by the United States Geological Survey North American Datum of 1983 (NAD83) World Geodetic System of 1984 (WGS84) Projection and 1 000-meter grid: Universal Transverse Mercator, Zone 16T 10 000-foot ticks: Wisconsin Coordinate System of 1983 (central zone), Michigan Coordinate System of 1983 (north zone) This map is not a legal document. Boundaries may be generalized for this map scale. Private lands within government reservations may not be shown. Obtain permission before entering private lands. Imagery:.....NAIP, October 2014 Roads:.....U.S. Census Bureau, 2015 - 2016 Names:.....GNIS, 2016 Hydrography:.....National Hydrography Dataset, 2014 Contours:.....National Elevation Dataset, 2008 Boundaries:.....Multiple sources; see metadata file: 1972 - 2016 Public Land Survey System:.....BLM, 2014 - 2015 Wetlands:.....FWS National Wetlands Inventory 1977 - 2014



ADJOINING QUADRANGLES

1	2	3
4	5	6
7	8	9

1 Chappie Rapids  
2 Birch Creek  
3 Chambers Island NW  
4 Marquette West  
5 Green Island  
6 Peshtigo Harbor  
7 Green Bay (All Water)  
8 Idelwild

