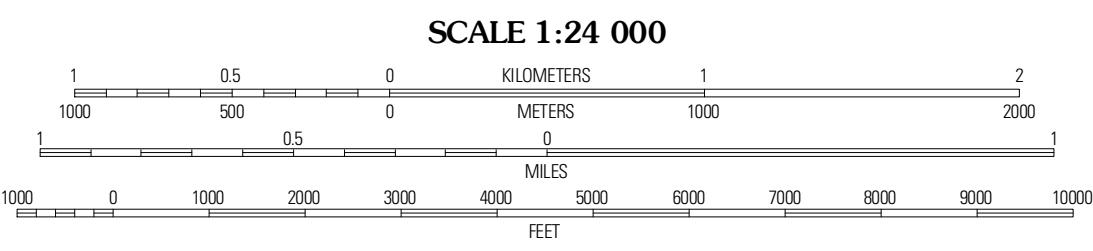
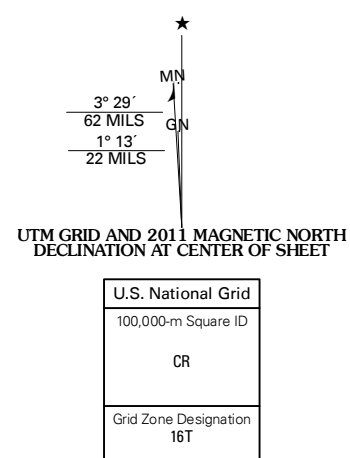


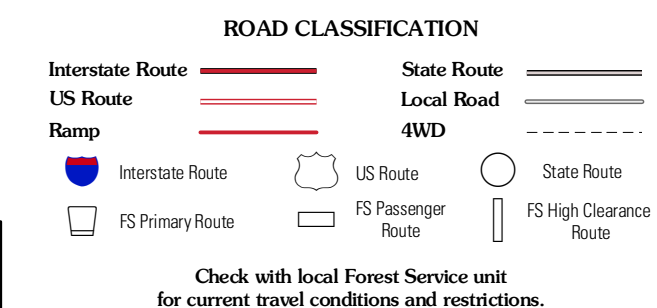
Produced by the United States Geological Survey  
North American Datum of 1983 (NAD83)  
World Geodetic System of 1984 (WGS84). Projection and  
1 000-meter grid: Universal Transverse Mercator, Zone 16T  
10 000-foot ticks: Wisconsin Coordinate System of 1983  
(north zone), Michigan Coordinate System of 1983 (north  
zone)

Imagery.....NAIP, July 2008  
Roads.....©2006-2010 Tele Atlas  
Roads within US Forest Service Lands.....FSTopo Data  
with limited Forest Service updates, 2009  
Names.....GNIS, 2010  
Hydrography.....National Hydrography Dataset, 2008  
Contours.....National Elevation Dataset, 2002  
Boundaries.....Census, IBWC, IBC, USGS, 1972 - 2010



QUADRANGLE LOCATION

Hagerman Lake	Iron River	Gaustra
Alvin	Tipler	Long Lake NE
Alvin SE	Long Lake	Long Lake SE



**TIPLER, WI-MI**  
2011

ADJOINING 7.5' QUADRANGLES