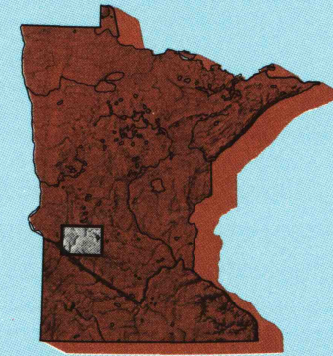



# Willmar MINNESOTA

1:100 000-scale  
planimetric map



30 X 60 MINUTE QUADRANGLE  
SHOWING

- Elevations in meters
- Highways, roads and other manmade structures
- Water features
- Woodland areas
- Geographic names





GEOLOGICAL SURVEY

1986 / 1/86

Produced by the United States Geological Survey  
Compiled from USGS 1:24 000-scale topographic maps dated 1958-1979. Planimetry revised from aerial photographs taken 1984 and other source data. Revised information not field checked. Map edited 1986.  
Projection and 10 000-meter grid, zone 15, Universal Transverse Mercator  
25 000-foot grid ticks based on Minnesota coordinate system, south and central zones  
1927 North American Datum  
To place on the predicted North American Datum 1983, move the projection lines 7 meters north and 23 meters east  
There may be private inholdings within the boundaries of the National or State reservations shown on this map

NATIONAL GEODETIC VERTICAL DATUM OF 1929  
ELEVATIONS SHOWN TO THE NEAREST METER

THIS MAP COMPLIES WITH NATIONAL MAP ACCURACY STANDARDS

CONVERSION TABLE		DECLINATION DIAGRAM	ADJOINING MAPS				
Meters	Feet		1	2	3	4	5
1	3.2808		6	7	8		
2	6.5617						
3	9.8425						
4	13.1234						
5	16.4042						
6	19.6850						
7	22.9659						
8	26.2467						
9	29.5275						
10	32.8084						
To convert meters to feet multiply by 3.2808		UTM grid convergence (GM) and 1983 magnetic declination (MD) at center of map Diagram is approximate					
To convert feet to meters multiply by 0.3048							

FOR SALE BY U.S. GEOLOGICAL SURVEY  
DENVER, COLORADO 80225, OR RESTON, VIRGINIA 22092

APR 28 1986

REC'D FILE COPY

## Topographic Map Symbols

- Primary highway, hard surface.....
- Secondary highway, hard surface.....
- Light duty road, principal street, hard or improved surface.....
- Other road or street, trail.....
- Route marker: Interstate, U.S., State.....
- Railroad: standard gage, narrow gage.....
- Bridge: overpass; underpass.....
- Tunnel: road; railroad.....
- Built up area, locality, elevation.....
- Airport, landing field, landing strip.....
- National boundary.....
- County boundary.....
- National or State reservation boundary.....
- Land grant boundary.....
- U.S. public lands survey: range, township, section.....
- Range, township, section line: protracted.....
- Power transmission line: pipeline.....
- Dam; dam with lock.....
- Cemetery: building.....
- Windmill; water well; spring.....
- Mine shaft; adit or cove; mine, quarry; gravel pit.....
- Campground; picnic area; U.S. location monument.....
- Ruin; cliff dwelling.....
- Distorted surface: strip mine, lava, sand.....
- Contours: index; intermediate; supplementary.....
- Bathymetric contours: index; intermediate.....
- Stream, lake, perennial; intermittent.....
- Rapids, large and small; falls, large and small.....
- Area to be submerged; marsh, swamp.....
- Land subject to controlled inundation; woodland.....
- Scrub; mangrove.....
- Orchard; vineyard.....

A pamphlet describing topographic maps is available on request

WILLMAR, MINNESOTA  
45095-A1-PL-100

1986