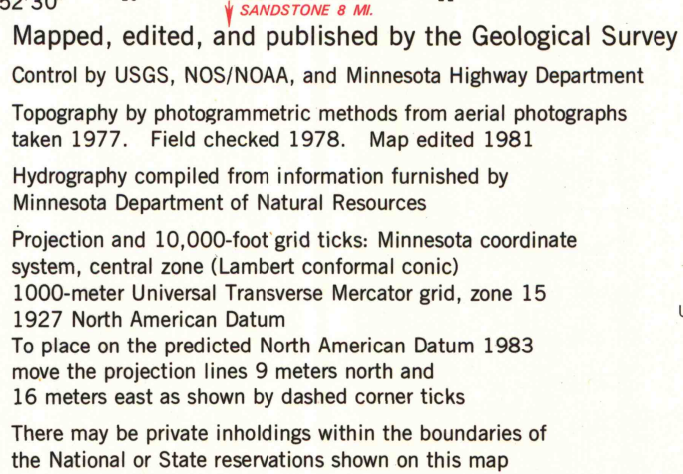





WILLOW RIVER QUADRANGLE
MINNESOTA-PINE CO.
7.5 MINUTE SERIES (TOPOGRAPHIC)



ROAD CLASSIFICATION

Primary highway, hard surface.....	Light-duty road, hard or improved surface.....
Secondary highway, hard surface.....	Unimproved road.....

 Interstate Route  U. S. Route  State Route

MAP AND AIR PHOTO
LIBRARY
JAN 20 1983

University of Wisconsin
Madison