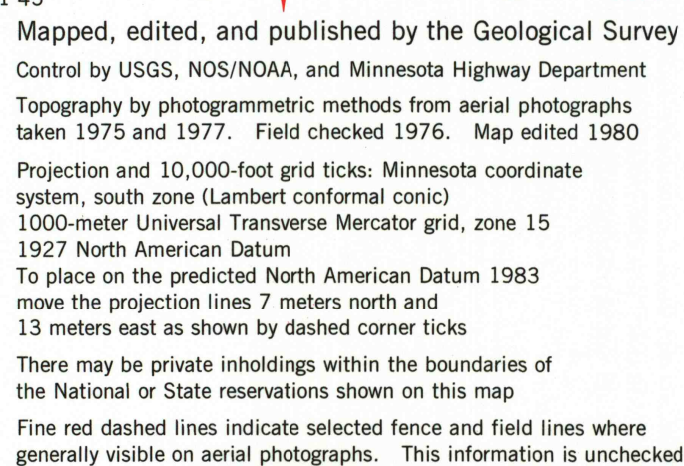





WILSON QUADRANGLE
MINNESOTA-WINONA CO.
7.5 MINUTE SERIES (TOPOGRAPHIC)
NW/4 HOUSTON 15' QUADRANGLE



ROAD CLASSIFICATION

Primary highway, hard surface		Light-duty road, hard or improved surface	
Secondary highway, hard surface		Unimproved road	

 Interstate Route  U. S. Route  State Route

WILSON, MINN.
NW/4 HOUSTON 15' QUADRANGLE

DMA 7671 I NW-SERIES V872

REC'D FILE COPY

MAY 13 1988

USGS NMD HISTORICAL MAP