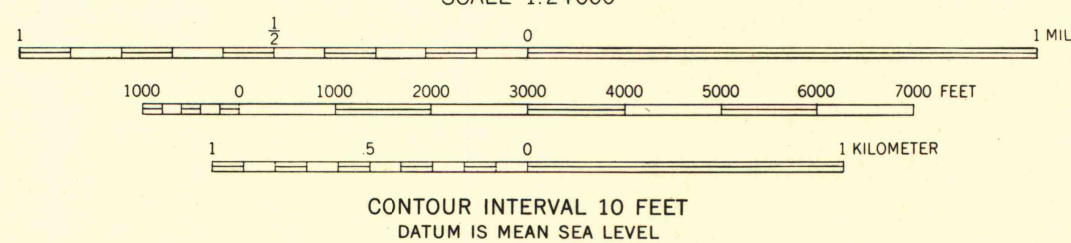


5°

TRUE NORTH

MAGNETIC NORTH

APPROXIMATE MEAN DECLINATION, 1954





THIS MAP COMPLIES WITH NATIONAL MAP ACCURACY STANDARDS
FOR SALE BY U. S. GEOLOGICAL SURVEY, FEDERAL CENTER, DENVER, COLORADO OR WASHINGTON 25, D. C.
A FOLDER DESCRIBING TOPOGRAPHIC MAPS AND SYMBOLS IS AVAILABLE ON REQUEST

ROAD CLASSIFICATION

Heavy-duty Light-duty

Medium-duty Unimproved dirt

 U. S. Route  State Route



WRENSHALL, MINN.
N 4630—W9222.5/7.5
1954