

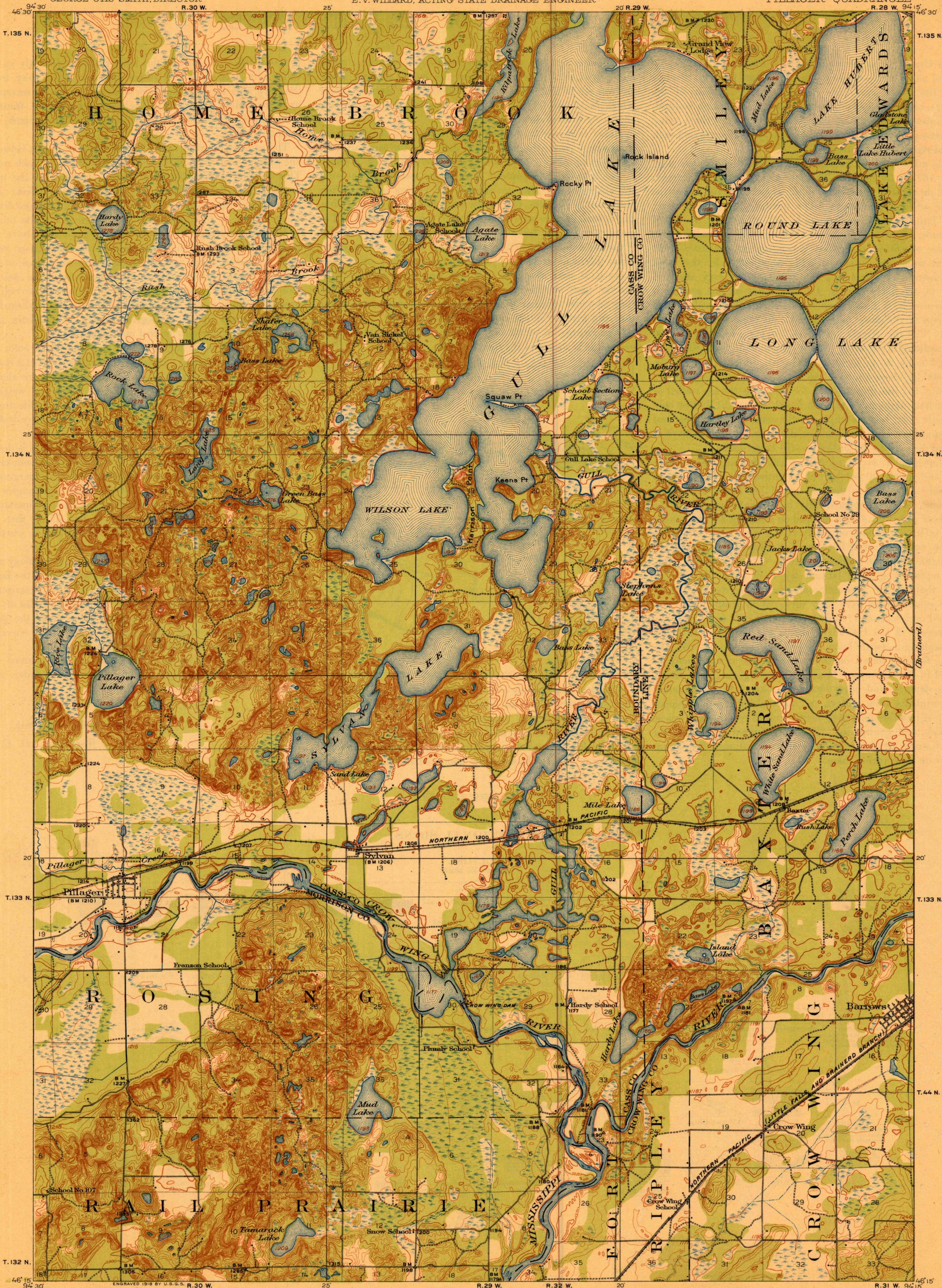
TOPOGRAPHY

STATE OF MINNESOTA

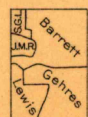
DEPARTMENT OF THE INTERIOR
FRANKLIN K. LANE, SECRETARY
U.S. GEOLOGICAL SURVEY
GEORGE OTIS SMITH, DIRECTOR

W. S. HAMMOND, GOVERNOR
J. A. O. PREUS, STATE AUDITOR
JULIUS A. SCHMAHL, SEC. OF STATE
E. V. WILLARD, ACTING STATE DRAINAGE ENGINEER

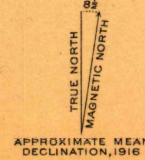
MINNESOTA
PILLAGER QUADRANGLE
R. 28 W. 94° 15'



W. H. HERRON, Acting Chief Geographer.
Glenn S. Smith, Topographic Engineer in charge.
Topography by J. L. Lewis, S. G. Lunde,
F. B. Barrett, J. M. Rawls, and W. S. Gehres.
Control by U.S. Coast and Geodetic Survey,
Mississippi River Commission, J. H. Wilson, and
C. E. Mills.
Surveyed in 1916.



Scale 62500
1 2 3 4 5 Miles
1 2 3 4 5 Kilometers
Contour interval 10 feet.
Datum is mean sea level.



Edition of 1919.

PILLAGER

RETURN TO:
NWD HISTORICAL MAP ARCHIVES
USGS NATIONAL CENTER, MS-522
RESTON, VA 22092