

TOPOGRAPHY
STATE OF MINNESOTA

DEPARTMENT OF THE INTERIOR
FRANKLIN K. LANE, SECRETARY
U. S. GEOLOGICAL SURVEY
GEORGE OTIS SMITH, DIRECTOR

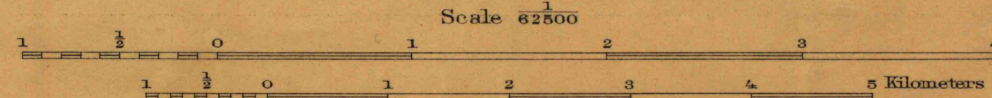
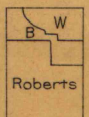
A. O. EBERHART, GOVERNOR
SAMUEL G. IVERSON, STATE AUDITOR
JULIUS A. SCHMAHL, SEC. OF STATE
E. V. WILLARD, ACTING STATE DRAINAGE ENGINEER

"UNIVERSITY OF WISCONSIN"
Department of Geography

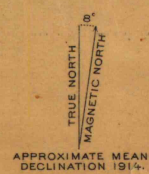
MINNESOTA
(AITKIN COUNTY)
WEALTHWOOD QUADRANGLE



R. B. Marshall, Chief Geographer.
W. H. Herron, Geographer in charge.
Topography by F. B. Barrett, J. H. Wilson,
and L. B. Roberts.
Control by U. S. Coast and Geodetic Survey,
E. L. McNair, and E. C. Bibbee.
Surveyed in 1914.



Contour interval 10 feet.
Datum is mean sea level.



Edition of 1916.

WEALTHWOOD