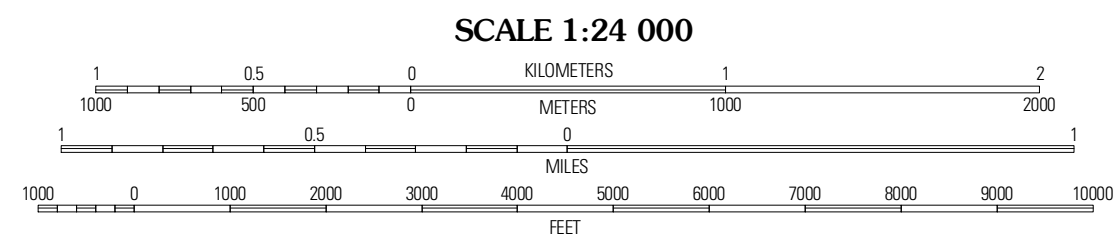

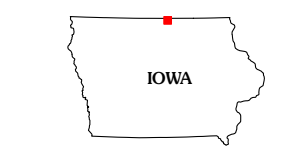


Produced by the United States Geological Survey
North American Datum of 1983 (NAD83)
World Geodetic System of 1984 (WGS84) Projection and
1 000-meter grid: Universal Transverse Mercator, Zone 15T
10 000-foot ticks: Iowa Coordinate System of 1983
(north zone) and Minnesota Coordinate System of 1983
(south zone)

Imagery: N.A.I.P., August 2009
Roads: 2006-2010 Tele Atlas
Names: G.N.I.S., 2008
Hydrography: National Hydrography Dataset, 2009
Contours: National Elevation Dataset, 2005



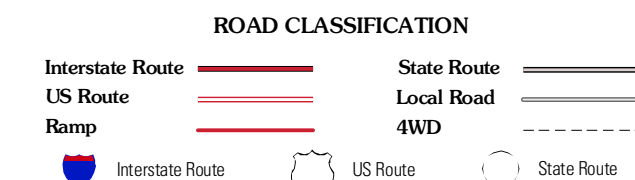
CONTOUR INTERVAL 10 FEET
NORTH AMERICAN VERTICAL DATUM OF 1988
This map was produced to conform with version 0.5.10 of the
draft USGS Standards for 7.5-Minute Quadrangle Maps.
A metadata file associated with this product is draft version 0.5.11



QUADRANGLE LOCATION

Emmons	Glenville	Myrtle
Bristol	Fertile NE	Northwood
Fertile	Fertile SE	Marly

ADJOINING 7.5' QUADRANGLES



FERTILE NE, IA-MN
2010