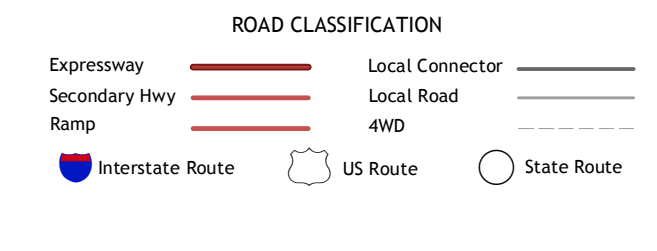
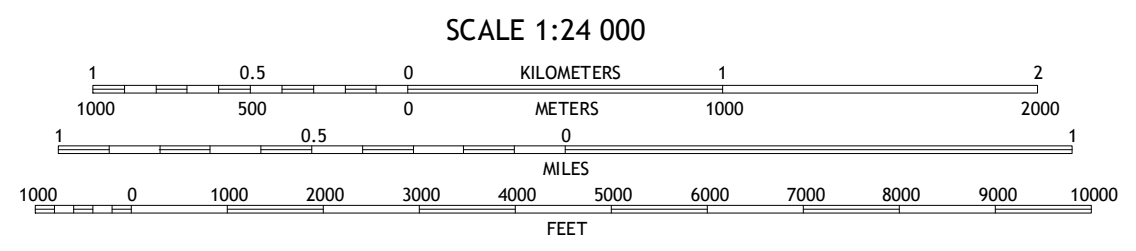
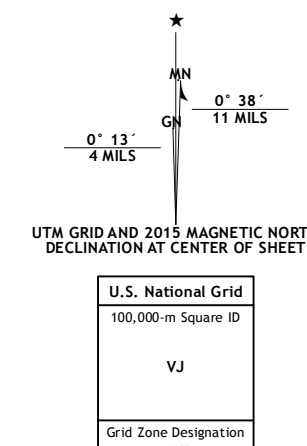


Produced by the United States Geological Survey North American Datum of 1983 (NAD83) World Geodetic System of 1984 (WGS84). Projection and 1000-meter grid: Universal Transverse Mercator, Zone 15T 10 000-foot ticks: Iowa Coordinate System of 1983 (north zone), Minnesota Coordinate System of 1983 (south zone) This map is not a legal document. Boundaries may be generalized for this map scale. Private lands within government reservations may not be shown. Obtain permission before entering private lands. Imagery: N.A.I.P., July 2013 Roads: U.S. Census Bureau, 2014 - 2015 Names: GNIS, 2015 Hydrography: National Hydrography Dataset, 2013 Contours: National Elevation Dataset, 2005 Boundaries: Multiple sources; see metadata file 1972 - 2015 Public Land Survey System: BLM, 2014 Wetlands: FWS National Wetlands Inventory 1977 - 2014



ADJOINING QUADRANGLES table with 8 cells: 1 Emmons, 2 Glenville, 3 Myrtle, 4 Bristol, 5 Northwood, 6 Fertile, 7 Fertile SE, 8 Manly

