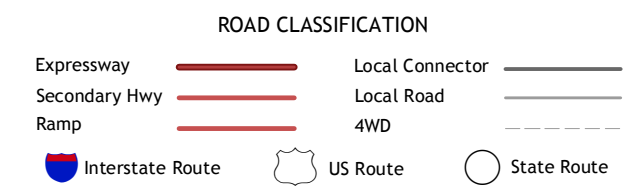
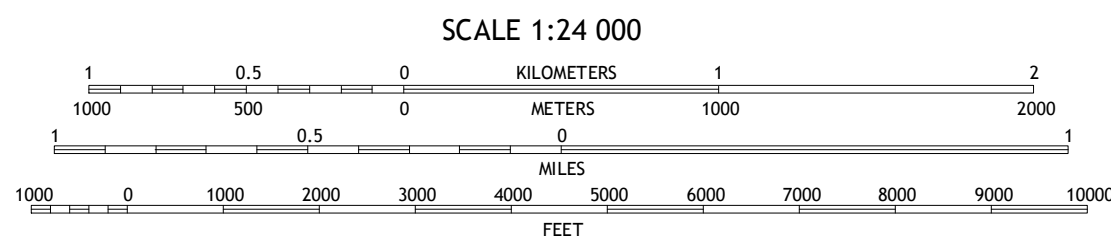
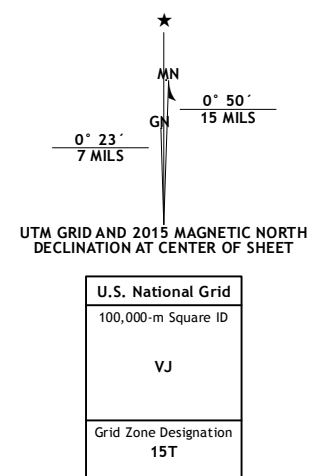


Produced by the United States Geological Survey North American Datum of 1983 (NAD83) World Geodetic System of 1984 (WGS84). Projection and 1 000-meter grid: Universal Transverse Mercator, Zone 15T 10 000-foot ticks: Iowa Coordinate System of 1983 (north zone), Minnesota Coordinate System of 1983 (south zone) This map is not a legal document. Boundaries may be generalized for this map scale. Private lands within government reservations may not be shown. Obtain permission before entering private lands. Imagery: N.A.I.P., July 2013 U.S. Census Bureau, 2014-2015 Names: GNS, 2015 Hydrography: National Hydrography Dataset, 2013 Contours: National Elevation Dataset, 2005 Boundaries: Multiple sources; see metadata file 1972-2015 Public Land Survey System: BLM, 2014 Wetlands: FWS National Wetlands Inventory 1977-2014



ADJOINING QUADRANGLES

1	2	3
4	5	6
7	8	

LAKE MILLS, IA-MN 2015

