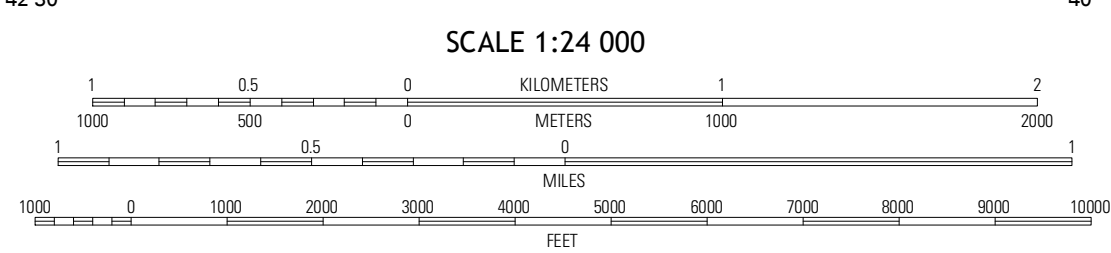
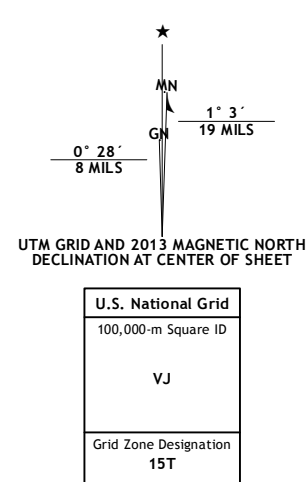
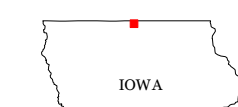


Produced by the United States Geological Survey  
North American Datum of 1983 (NAD83)  
World Geodetic System of 1984 (WGS84). Projection and  
1 000-meter grid: Universal Transverse Mercator, Zone 15T  
10 000-foot ticks: Iowa Coordinate System of 1983 (north zone),  
Minnesota Coordinate System of 1983 (south zone)



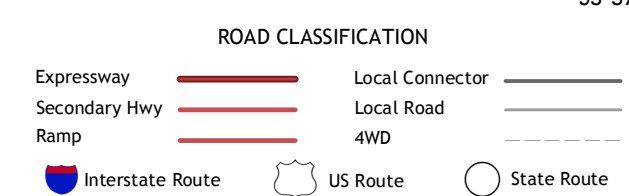
CONTOUR INTERVAL 10 FEET  
NORTH AMERICAN VERTICAL DATUM OF 1988

This map was produced to conform with the  
National Geospatial Program US Topo Product Standard, 2011.  
A metadata file associated with this product is draft version 0.6.11



QUADRANGLE LOCATION

Brevlyn	Kiester	Oonger
Buffalo Center NE	Vinje	Lake Mills
Thompson	Forest City	Pilot Knob



**VINJE, IA-MN**  
2013

ADJOINING 7.5 QUADRANGLES