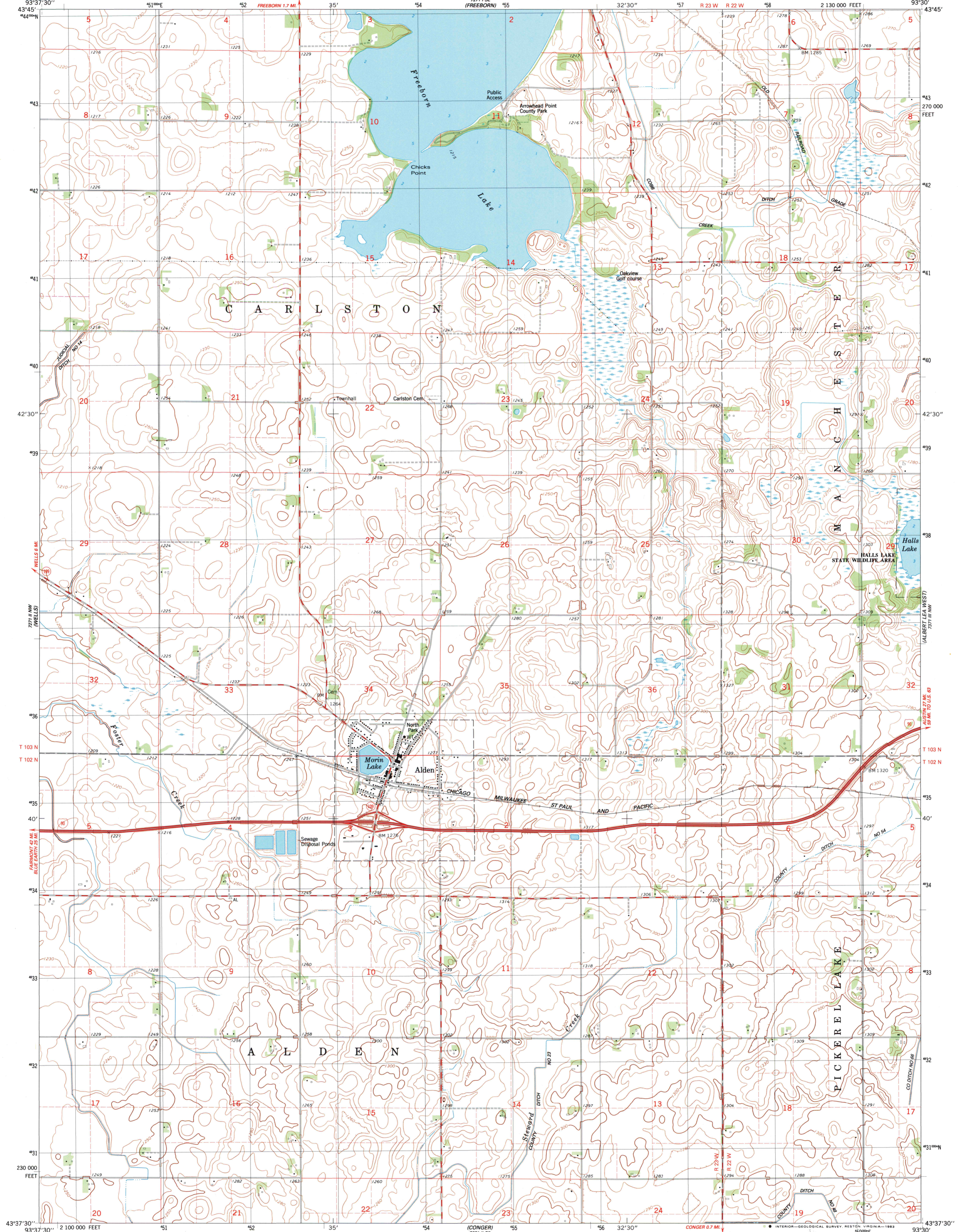
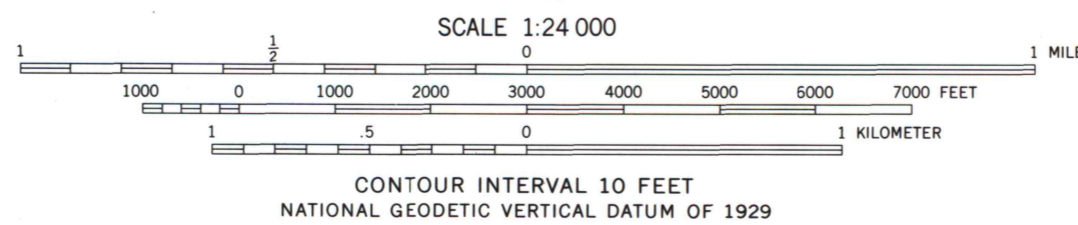
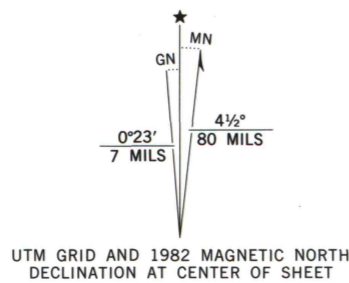


UNITED STATES  
DEPARTMENT OF THE INTERIOR  
GEOLOGICAL SURVEY

ALDEN QUADRANGLE  
MINNESOTA-FREEBORN CO.  
7.5 MINUTE SERIES (TOPOGRAPHIC)  
NE 1/4 WELLS 15' QUADRANGLE  
2 130 000 FEET



Mapped, edited, and published by the Geological Survey  
Control by USGS and NOS/NOAA  
Topography by photogrammetric methods from aerial photographs  
taken 1979. Field checked 1980. Map edited 1982  
Hydrography compiled from information furnished by  
Minnesota Department of Natural Resources  
Projection and 10,000-foot grid ticks: Minnesota coordinate  
system, south zone (Lambert conformal conic)  
1000-meter Universal Transverse Mercator grid, zone 15  
1927 North American Datum  
To place on the predicted North American Datum 1983,  
move the projection lines 6 meters north and  
18 meters east as shown by dashed corner ticks  
There may be private inholdings within the boundaries of  
the National or State reservations shown on this map  
Fine red dashed lines indicate selected fence and field lines  
where generally visible on aerial photographs  
This information is unchecked



ROAD CLASSIFICATION

Primary highway, hard surface	Light-duty road, hard or improved surface
Secondary highway, hard surface	Unimproved road
Interstate Route	U. S. Route
	State Route

THIS MAP COMPLIES WITH NATIONAL MAP ACCURACY STANDARDS  
FOR SALE BY U. S. GEOLOGICAL SURVEY, RESTON, VIRGINIA 22092  
A FOLDER DESCRIBING TOPOGRAPHIC MAPS AND SYMBOLS IS AVAILABLE ON REQUEST

ALDEN, MINN.  
NE 1/4 WELLS 15' QUADRANGLE  
N4337.5-W9330/7.5

1982  
DMA 7271 II NE-SERIES V872

A.H. ROBINSON  
MAP LIBRARY  
MAY 29 1984  
University of Wisconsin  
Madison