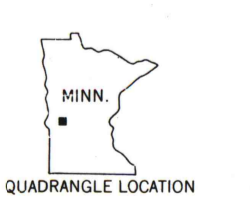
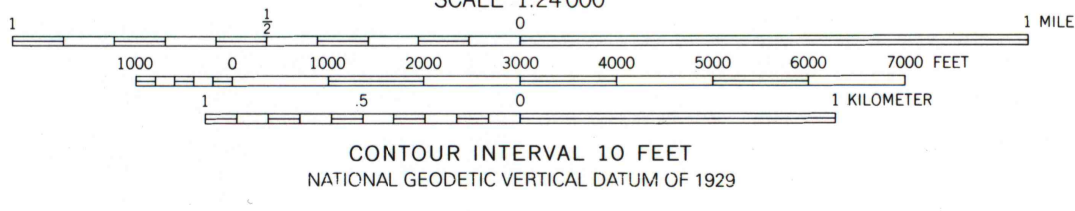
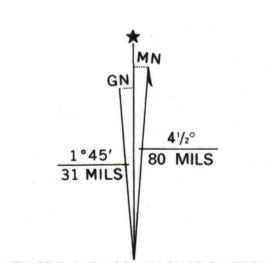


U.S. Regional  
Depository Copy  
DO NOT DISCARD

A.H. ROBINSON  
MAP LIBRARY  
AUG 28 1995  
University of Wisconsin  
Madison

Produced by the United States Geological Survey

Control by USGS and NOS/NOAA  
Topography by photogrammetric methods from aerial photographs taken 1965. Field checked 1966  
Hydrography compiled from information furnished by Minnesota Department of Natural Resources  
North American Datum of 1927 (NAD 27). Projection and 10 000-foot ticks: Minnesota coordinate system, central zone (Lambert conformal conic)  
Blue 1:000-meter Universal Transverse Mercator ticks, zone 15  
North American Datum of 1983 (NAD 83) is shown by dashed corner ticks. The values of the shift between NAD 27 and NAD 83 for 7.5-minute intersections are obtainable from National Geodetic Survey NAD 83 software  
Red tint indicates areas in which only landmark buildings are shown  
Fine red dashed lines indicate selected fence and field lines where generally visible on aerial photographs. This information is un-checked



ROAD CLASSIFICATION

Heavy-duty	Light-duty
Medium-duty	Unimproved dirt
Interstate Route	U.S. Route
	State Route

Revisions shown in purple and woodland compiled in cooperation with State of Minnesota agencies from aerial photographs taken 1992 and other sources. This information not field checked. Map edited 1994  
Information shown in purple may not meet USGS content standards and may conflict with previously mapped contours

ALEXANDRIA WEST, MINN.  
45095-H4-TF-024  
1966  
REVISED 1994  
DMA 6975 IV NW-SERIES V872

THIS MAP COMPLIES WITH NATIONAL MAP ACCURACY STANDARDS FOR SALE BY U.S. GEOLOGICAL SURVEY DENVER, COLORADO 80225, OR RESTON, VIRGINIA 22092 A FOLDER DESCRIBING TOPOGRAPHIC MAPS AND SYMBOLS IS AVAILABLE ON REQUEST