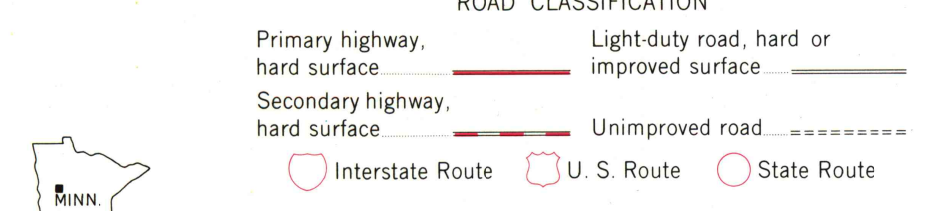
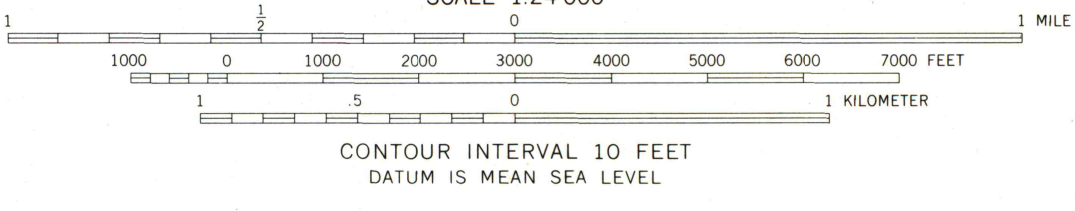
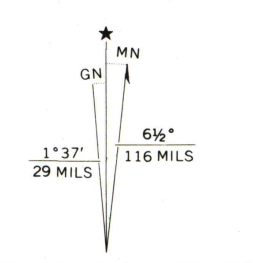




Mapped, edited, and published by the Geological Survey  
Control by USGS and USC&GS  
Orthophotomap prepared from high-altitude aerial photograph  
taken April 24, 1969. Topography by photogrammetric methods  
from aerial photographs taken 1972. Field checked 1972  
Hydrography compiled from information furnished by  
Minnesota Department of Conservation  
Projection: Minnesota coordinate system, north zone  
(Lambert conformal conic)  
10,000-foot grid ticks based on Minnesota coordinate  
system, north and central zones  
1000-meter Universal Transverse Mercator grid ticks,  
zone 15, shown in blue. 1927 North American datum



THIS MAP COMPLIES WITH NATIONAL MAP ACCURACY STANDARDS  
FOR SALE BY U. S. GEOLOGICAL SURVEY, RESTON, VIRGINIA 22092  
A FOLDER DESCRIBING TOPOGRAPHIC MAPS AND SYMBOLS IS AVAILABLE ON REQUEST

ALIDA, MINN.  
N4722.5-W9507.5/7.5  
1972

MAP AND AIR PHOTO  
LIBRARY

DEC 13 1974

University of Wisconsin

AMS 6978 1 NW-SERIES V6720