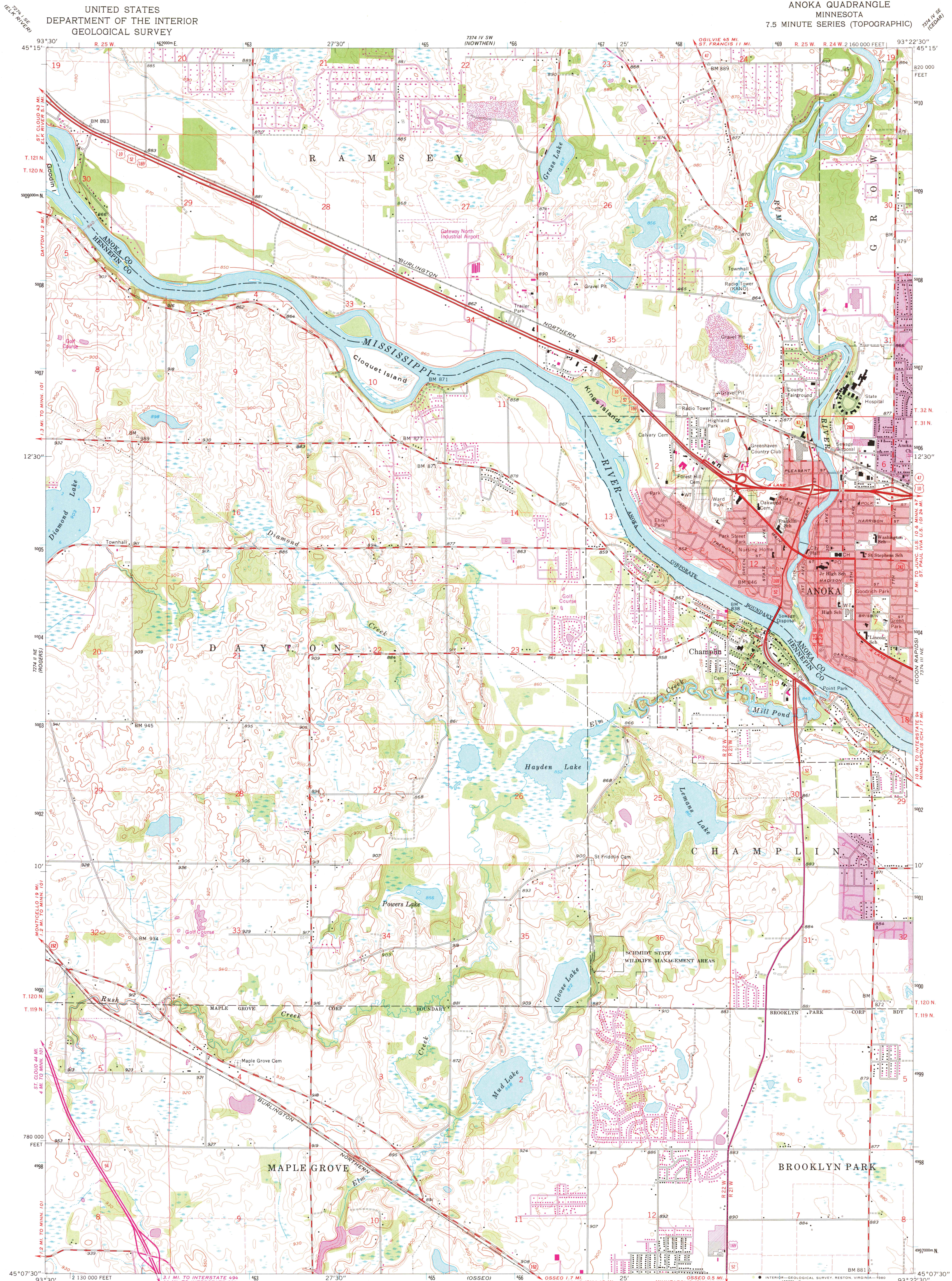
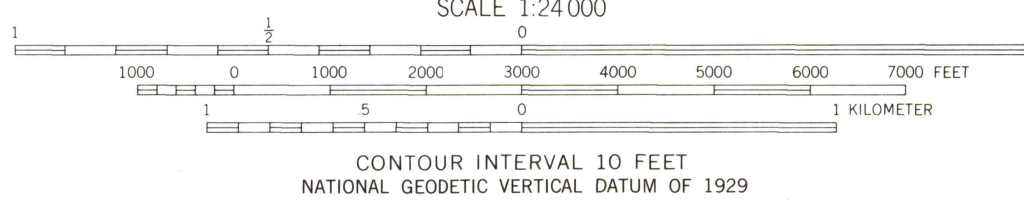
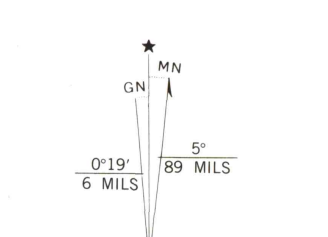


UNITED STATES
DEPARTMENT OF THE INTERIOR
GEOLOGICAL SURVEY

ANOKA QUADRANGLE
MINNESOTA
7.5 MINUTE SERIES (TOPOGRAPHIC)



Mapped, edited, and published by the Geological Survey
Control by USGS, USC&GS, USCE, and Minnesota Geodetic Survey
Topography by photogrammetric methods from aerial photographs taken 1947. Field checked 1955. Revised from aerial photographs taken 1966. Field checked 1967
Hydrography compiled from information furnished by Minnesota Department of Conservation
Polyconic projection. 1927 North American datum
10,000-foot grid based on Minnesota coordinate system, south zone
1000-meter Universal Transverse Mercator grid ticks, zone 15, shown in blue
Red tint indicates areas in which only landmark buildings are shown
To place on the predicted North American Datum 1983 move the projection lines 7 meters north and 18 meters east as shown by dashed corner ticks



ROAD CLASSIFICATION

- Heavy-duty (thick red line)
- Medium-duty (thin red line)
- Light-duty (dashed red line)
- Unimproved dirt (dotted red line)
- Interstate Route (red line with shield)
- U.S. Route (red line with shield)
- State Route (red line with shield)

USGS
Historical File
Topographic Division

ANOKA, MINN.
N4507.5—W9322.5/7.5
1967
PHOTOREVISED 1972 AND 1980
DMA 7374 III NW—SERIES V872

Revisions shown in purple compiled from aerial photographs taken 1972 and 1977. Map edited 1980
This information not field checked
Purple tint indicates extension of urban area

THIS MAP COMPLIES WITH NATIONAL MAP ACCURACY STANDARDS
FOR SALE BY U. S. GEOLOGICAL SURVEY, RESTON, VIRGINIA 22092
A FOLDER DESCRIBING TOPOGRAPHIC MAPS AND SYMBOLS IS AVAILABLE ON REQUEST

There may be private inholdings within the boundaries of the National or State reservations shown on this map

2450
NOV 28 1980