
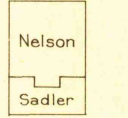
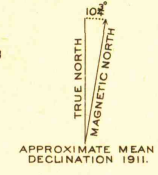


R.B. Marshall, Chief Geographer.
W.H. Herron, Geographer in charge.
Topography by C.L. Sadler and O.H. Nelson
Control by Coast and Geodetic Survey,
E.M. Douglas, and J.M. Ray.
Surveyed in 1910-1911.

SURVEYED IN COOPERATION WITH THE STATE OF MINNESOTA.



Contour interval 10 feet
Datum is mean sea level



Edition of Apr. 1913, reprinted 1949
Polyconic projection.

ASHBY, MINN.
N4600-W9545/5

RETURN TO:
NHD HISTORICAL MAP ARCHIVES
NCS NATIONAL CENTER, MS-522