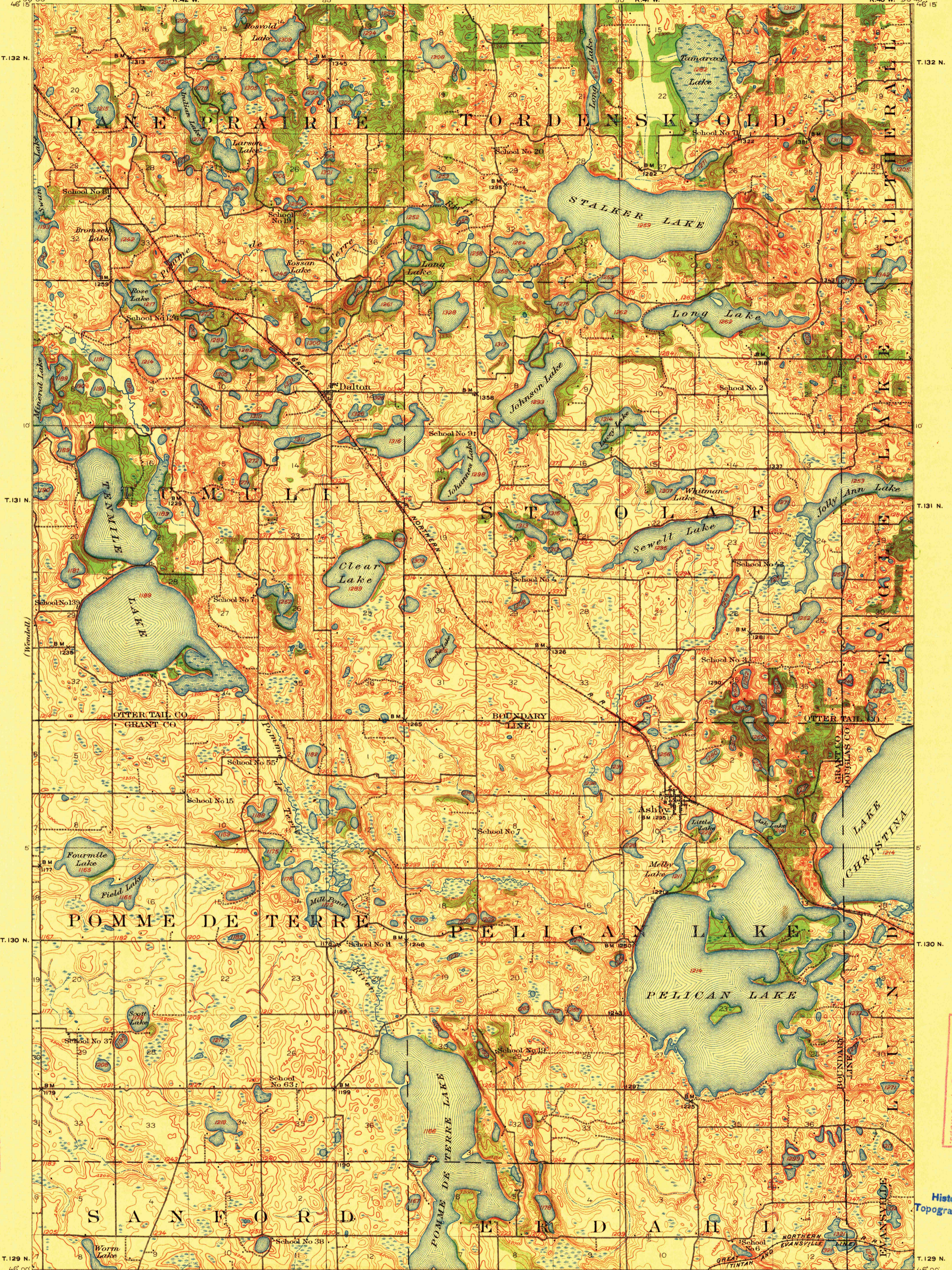


# TOPOGRAPHY

STATE OF MINNESOTA  
A. O. EEBERHART, GOVERNOR  
SAMUEL G. IVERSON, STATE AUDITOR  
JULIUS A. SCHMAHL, SEC. OF STATE  
GEORGE A. RALPH, CHIEF ENGINEER

U.S. GEOLOGICAL SURVEY  
GEORGE OTIS SMITH, DIRECTOR

MINNESOTA  
ASHBY QUADRANGLE


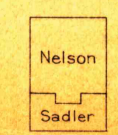


U.S.G.S.  
FILE COPY  
Ed. Div. Topographic Maps.

U.S.G.S.  
FILE COPY  
Ed. Div. Topographic Maps.

USGS  
Historical File  
Topographic Division

R.B. Marshall, Chief Geographer.  
W.H. Herron, Geographer in charge.  
Topography by C.L. Sadler and O.H. Nelson.  
Control by Coast and Geodetic Survey,  
E.M. Douglas, and J.M. Ray.  
Surveyed in 1910-1911.  
SURVEYED IN COOPERATION WITH THE STATE OF MINNESOTA.



Contour interval 10 feet.  
Datum is mean sea level.

APPROXIMATE MEAN  
MAGNETIC NORTH  
DECLINATION 1911.

Edition of Apr. 1913.

3065  
ASHBY, Minn.