



Produced by the United States Geological Survey North American Datum of 1983 (NAD83) World Geodetic System of 1984 (WGS84) Projection and 1000-meter grid: Universal Transverse Mercator, Zone 15T 10 000-foot ticks: Minnesota Coordinate System of 1983 (central zone)

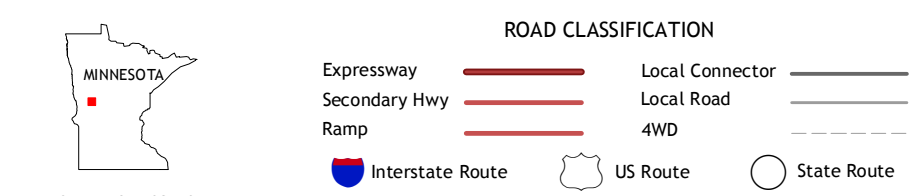
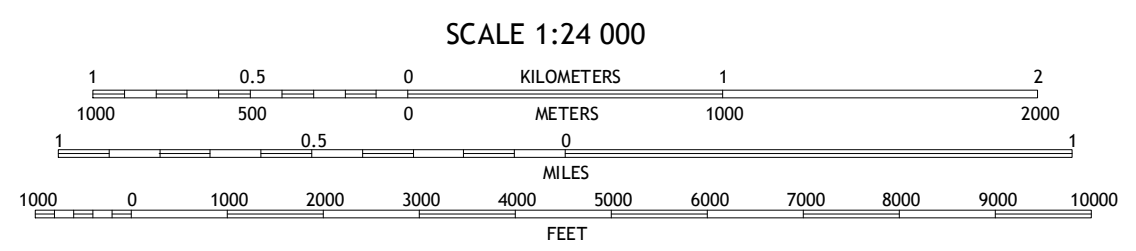
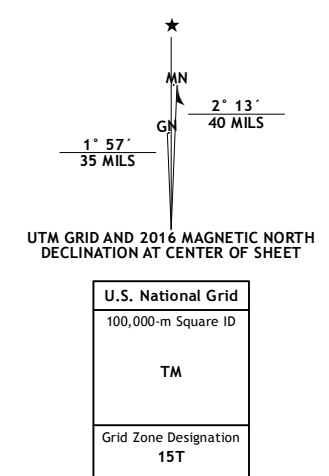


Table with 8 columns and 2 rows listing adjacent quadrangles: 1 Phelps, 2 Walker Lake, 3 Ottertail, 4 Underwood, 5 Vining, 6 Stalker Lake, 7 Eagle Lake, 8 Inspiration Peak

BATTLE LAKE, MN 2016

