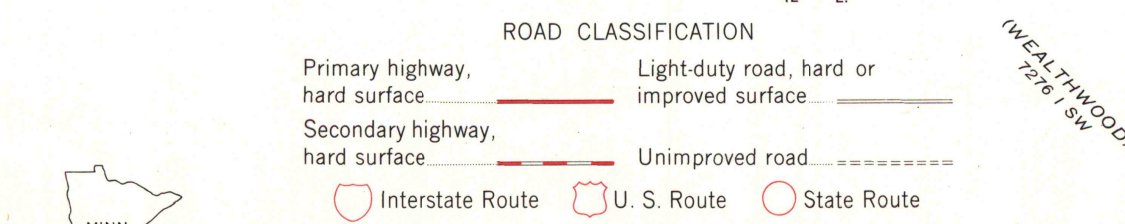
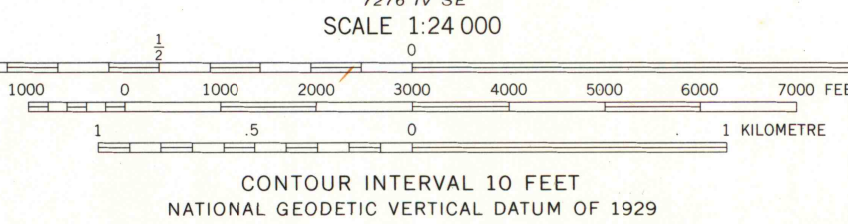
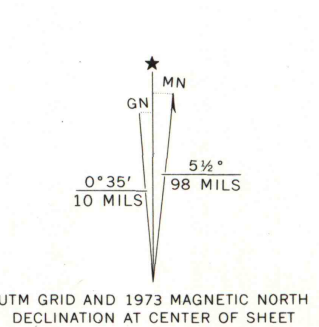




Mapped, edited, and published by the Geological Survey  
Control by USGS and NOS/NOAA  
Topography by photogrammetric methods from aerial  
photographs taken 1973. Field checked 1973  
Hydrography compiled from information furnished by  
Minnesota Department of Natural Resources  
Projection and 10,000-foot grid ticks: Minnesota coordinate  
system, central zone (Lambert conformal conic)  
1000-metre Universal Transverse Mercator grid ticks,  
zone 15, shown in blue. 1927 North American datum  
Fine red dashed lines indicate selected fence and field lines  
where generally visible on aerial photographs  
This information is unchecked



BAY LAKE, MINN.  
NE/4 DEERWOOD 15' QUADRANGLE  
N4622.5-W9345/7.5

MAP AND AIR PHOTO  
LIBRARY  
MAY 25 1976  
University of Wisconsin  
Madison

THIS MAP COMPLIES WITH NATIONAL MAP ACCURACY STANDARDS  
FOR SALE BY U.S. GEOLOGICAL SURVEY, RESTON, VIRGINIA 22092  
A FOLDER DESCRIBING TOPOGRAPHIC MAPS AND SYMBOLS IS AVAILABLE ON REQUEST